

EC

PROPOSED

**JOINT CONSOLIDATION AGREEMENT BETWEEN
TOWN OF OLEAN ON BEHALF OF THE TOWN OF
OLEAN FIRE PROTECTION DISTRICT #2 AND THE
HINSDALE FIRE DISTRICT, AND EXTENSION OF
BOUNDARIES OF THE HINSDALE FIRE DISTRICT**

**PROPOSED
JOINT CONSOLIDATION AGREEMENT BETWEEN TOWN OF OLEAN ON BEHALF
OF THE TOWN OF OLEAN FIRE PROTECTION DISTRICT #2 AND THE HINSDALE
FIRE DISTRICT, AND EXTENSION OF BOUNDARIES OF THE HINSDALE FIRE
DISTRICT**

THIS AGREEMENT, made this ____ day of _____, 2017, by and between the Town of Olean, with offices at 2634 Route 16 North, Olean, Cattaraugus County , New York 14760, hereinafter referred to as the "Town ", on behalf of the Town of Olean Fire Protection District #2, hereinafter referred to as the TOFPD # 2, and the Hinsdale Fire District , a New York Fire District and political subdivision with its mailing address at P.O. Box 253, Hinsdale, New York 14743, Town of Hinsdale, Cattaraugus County, New York, hereinafter referred to as the "Hinsdale " or "Fire District".

WHEREAS, The Town did establish under Article 11 of the Town Law and has jurisdiction over the Town of Olean Fire Protection District #2 ; and

WHEREAS, The Fire District currently provides fire protection to the area encompassed within the Olean Fire Protection District, #2 and the Hinsdale Fire District. The Hinsdale Fire Department provides the manpower to the Hinsdale Fire District. The Town of Olean and Fire District are located within the County of Cattaraugus, New York State; and the Hinsdale Fire District operates within the Town of Olean and the Town of Hinsdale.

WHEREAS, The Town of Olean, in addition to the Town of Olean Fire Protection District #2, maintains the Town of Olean Fire Protection District # 1, which borders the Westons Mills Fire District, the Town of Olean Fire Protection District # 3, which borders in part the Town of Olean Fire Protection District # 2 and the City of Olean, and the Town of Olean Fire District, which borders the City of Olean on the south. A map, designating the Town of Olean Fire Protection Districts and the Town of Olean Fire District, and a portion of the Hinsdale Fire District and the neighboring Westons Mills Fire District is attached hereto and marked as Exhibit A; and

WHEREAS, pursuant to General Municipal Law Article 17-A, and Town Law Article 11 the Town and Fire District desires to provide an agreement which will have the effect of consolidating and combining the Olean Fire Protection District #2 with the Hinsdale Fire District to form a consolidated fire district, resulting in the termination of the existence of the Town of Olean Fire Protection District #2 , which will have the further effect of having the Hinsdale Fire District absorb the Town of Olean Fire District #2 , at

the same time extending the boundaries of the Hinsdale Fire District to include within its boundaries the area encompassing the Olean Fire Protection District #2 . This agreement is intended also to contain the necessary factors as required in General Municipal Law Article 17-A, for the termination of the existence of the Town of Olean Fire Protection District #2. Those factors not specifically addressed in this proposed agreement will be as set forth in General Municipal Law Article 17-A.

NOW THEREFORE in consideration of the mutual condition and covenants contain herein it is agreed as follows:

- A. The involved governmental entities are the Town of Olean Fire Protection District # 2, governed and under the control of the Town of Olean, a New York Town with offices at 2634 Route 16 North, Olean, New York 14760, and the Hinsdale Fire District, a New York Fire District and political subdivision with its mailing address at P.O. Box 253, Hinsdale, New York 14743 hereinafter referred to as the "Fire District". Both involved governmental entities are located within the County of Cattaraugus, New York State. The Town of Olean Fire Protection District #2, a fire protection district established pursuant to Article 11 of the Town Law, will be terminated pursuant to General Municipal Law Article 17A. The boundaries of the Hinsdale Fire District are to be extended simultaneously with this consolidation pursuant to Town Law Article 11.
- B. Subsequent to the consolidation of the Town of Olean Fire Protection District #2 and the Hinsdale Fire District, the termination of the Town of Olean Fire Protection District #2, and the extension of the boundaries of the Hinsdale Fire District, the resulting fire district shall continue to be known as the Hinsdale Fire District, with and mailing address at P.O. Box 601, Hinsdale, and New York 14788.
- C. The Town of Olean Fire Protection District #2, is a fire protection district established pursuant to Article 11 of the Town Law and the Hinsdale Fire District is a fire district and municipal corporation also established pursuant to Article 11 of the Town Law. The Hinsdale Fire District once it consolidates the Town of Olean Fire Protection District #2 with the Hinsdale Fire District will continue to operate as a fire district established Article 11 of the Town Law.
- D. After consolidation, the territorial boundaries of the Hinsdale Fire District shall be shall be the current geographic area of the Hinsdale Fire District and will include the geographic area of the Town of Olean Fire Protection District # 2, Cattaraugus County New York, as it is shown on Exhibit A. The geographic area of the Town of Olean Fire Protection District #2, which, as an entity, is to be terminated pursuant to this combined agreement is as set forth on the abovementioned Exhibit A. The

addresses of the properties included in the Town of Olean Fire Protection District #2, which shall be included into the Hinsdale Fire District are set forth in Exhibit B.

- E. The cost of this consolidation and boundary extension is estimated to be approximately \$ 7,500.00, which consists mainly of the cost of publication of public hearing notices, the extra time incurred by Town and Fire District staff for these public hearings and administrative and legal costs.
- F. The organization of the Hinsdale Fire District after consolidation of the Town of Olean Fire Protection District #2 and its termination insofar as it concerns elected and appointed officials and public employees, along with a transitional plan and schedule for elections and appointments of all fire district officials, are as follows:
 - 1) The Town Board of the Town of Olean, as of the effective date of consolidation and termination of TOFPD #2, will no longer have authority over the Town of Olean Fire Protection District #2, as the Town of Olean Fire Protection District # 2 will be terminated.
 - 2) On the effective date of 1/1/2018, the consolidated and expanded Hinsdale Fire District will remain under the control of Board of Fire Commissioners in office on that date.
 - 3) The existing board of Fire Commissioners of the Hinsdale Fire District and their term expiration date are as follows:
 - a. Jerry Dzuroff - Fire Commissioner - term expires 12/31/17.
 - b. Larry Abbott - Fire Commissioner - term expires 12/31/18.
 - c. Ed Koorse- Fire Commissioner - term expires 12/31/19.
 - d. Dennis O. Redding -Fire Commissioner - term expires 12/31/20
 - e. Ron Deibler - Fire Commissioner - term expires 12/31/21

Subsequent to January 1, 2018, as the term of the above board members expire or their office becomes vacant, their office will be filled pursuant to Town Law Article 11. The Fire District Secretary and Treasurer, Robin Pearl, term, as Secretary and as Treasurer, expires 12/31/17. The Fire District Secretary and Fire District Treasurer will be appointed by the Hinsdale Fire District Board of Fire Commissioners at its organizational meeting in January 2018 and shall serve for a term of one year term. Jerry Dzuroff's term as commissioner expires 12/31/2017. This position will be filed at the December 2017 annual election. The term of office of that position will commence 1/1/2018 and terminate 12/31/2022.

4) After 1/1/2018, all registered electors within the new expanded boundaries of the Hinsdale Fire District, will be eligible to vote at any special and annual election of the Hinsdale Fire District. The members of the board of fire commissioners will be chosen from within the new extended boundaries of the Hinsdale Fire District, which extended boundaries will include the geographic area encompassing Town of Olean Fire Protection District #2, as set forth in Exhibit A. The addresses of the new extended Hinsdale Fire District are as set forth in Exhibit B & C.

5) The Town has no plan for the transfer or elimination of any public employees of the Town because of the termination of the Town of Olean Fire Protection District #2. The Town will continue to operate and maintain, after consolidation and termination of the Town of Olean Fire Protection District #2, the Town of Olean Fire Protection District # 3. It is anticipated that approximately at the same time of this agreement, the Town intends, under a separate agreement, to consolidate the Town of Olean Fire Protection District # 1 with the Westons Mills Fire District to extend the boundaries of the Westons Mills Fire District to include within its boundaries the area encompassing the Olean Fire Protection District #1 and simultaneously terminating the Town of Olean Fire Protection District #1. It is anticipated thereafter the Town will have only one remaining Fire Protection District, to wit the Town of Olean Fire Protection District #3. The Town of Olean Fire District is not affected by this agreement.

G) The fiscal estimate of the cost and savings that may be realized from consolidation and dissolution is as follows:

1) The Town of Olean in its 2018 budget will no longer be required to include appropriations for the Town of Olean Fire Protection District # 2. The Hinsdale Fire District will include in its 2018 budget appropriations for fire protection for its existing area as well as the extended area. Commencing in 2018, each taxpayer, in the new extended area of the Hinsdale Fire District, (Exhibit B & C) will pay taxes for the Hinsdale Fire District, though their Town and County Tax Bill. This tax is in place of the cost of operation of the Town of Olean Fire Protection District #2 being included in the Town of Olean's annual budget, which is represented by a line item in the tax bill for those taxpayers in the Town of Olean Fire Protection District # 2 designated as FP 661. The addresses of the property owners who receive such a tax bill are set forth in Exhibit B. All administration

costs of the running of the Hinsdale Fire District will remain as an expense of the Hinsdale Fire District. The Town could realize administration costs savings from the termination of the Olean Fire Protection District #2, however those costs are deemed negligible.

- 2) Commencing 1/1/2018 the budget of the Hinsdale Fire District will be spread across the taxable value of the entire fire district. (Exhibit A, B & C) The Town of Olean will continue to collect the taxes apportioned to the Hinsdale Fire District, and the Town will continue to forward the tax money to the Hinsdale Fire District by the 15th of February each year.

- 3) The assets of the Fire district will not be affected by this consolidation. The assets of the Hinsdale Fire District will remain the assets of the consolidated Hinsdale Fire District. The Town of Olean owns no fire apparatus, equipment or real estate related to fire protection. Accordingly, the Town of Olean holds no substantial assets, and no real or personal property in the name of, or for the benefit of exclusively, the Olean Fire Protection District, # 2.

H. There are no liabilities or indebtedness, bonded and otherwise, specifically attributed to the Town of Olean Fire Protection District #2. The liabilities and indebtedness, bonded and otherwise, of the Hinsdale Fire District will remain the liabilities of the Hinsdale Fire District, as consolidated. Any debts of the Hinsdale Fire District after consolidation, will be paid for by the taxpayers within the new consolidated fire district boundaries. (Exhibit B & C)

I. The terms and conditions for disposing existing assets, liabilities, and indebtedness of the fire district and TOFPD# 2 are as follows:

1. There is no plan for disposing of any assets of the Hinsdale Fire District. The liabilities of the Hinsdale Fire District, commencing in 2018, will be paid from the taxes collected from the taxpayers within the new extended and consolidated Hinsdale Fire District.

2. The Town of Olean's owns no fire apparatus, equipment or real estate related to fire protection. Accordingly there is no plan for disposal of existing assets, liabilities or indebtedness of the Town.

J The terms and conditions for the common administration and uniform enforcement of the resolutions and orders of the fire districts is that all the existing resolutions and orders of the Board of Fire Commissioners of the Hinsdale Fire District will remain as before consolidation, and the boundary extension. The new area to be encompassed within the new expanded and consolidated Hinsdale Fire District, as it relates to fire protection, will be subject to the governance of the Hinsdale Fire District Board of Fire Commissioners. The resident electors of the new consolidated area will, after the effective date, be eligible to vote for fire commissioners of the Hinsdale Fire district as well as other matters that require a vote of the resident electors of the Hinsdale Fire district.

K Other matters necessary to carry out this consolidation, and boundary extension:

1. This agreement represents an agreement entered into between the Town of Olean and the Hinsdale Fire District wherein, post consolidation and, the residents of the Town of Olean Fire Protection District #2 will continue to be furnished fire and ambulance services by the Hinsdale Fire District following the termination of the Town of Olean Fire Protection District # 2.
2. There are no terms for the disposition of the Town of Olean Fire Protection District's # 2 assets and the disposition of its liabilities and indebtedness, including the levy and collection of the necessary taxes and assessments therefore.
3. The Hinsdale Fire District, for the tax year 2018 and subsequent years thereafter, will tax the properties within its district boundaries, which will include the new and expanded boundaries of the Hinsdale Fire District, which will include the geographic area encompassing the Town of Olean Fire Protection District #2. (Exhibits A , B & C)
4. The Town of Olean's assets, including but not limited to real and personal property, will not be affected by this consolidation as the Town of Olean Fire Protection District #2 has no assets or liabilities in the name of the Fire Protection Districts.
5. The Town of Olean has no liabilities and indebtedness, bonded and otherwise, attributable exclusively or in the name of the Town of Olean Fire Protection District # 2.

6. There are no terms for the disposition of the entity's assets and the disposition of its liabilities and indebtedness, including the levy and collection of the necessary taxes and assessments therefor.
7. Exhibit D, attached hereto, is a list of the assets and liabilities of the Hinsdale Fire District.

L. The rules and regulations of the Hinsdale Fire District will continue to be effective as to the Town of Olean Fire Protection District # 2 on January 1, 2018.

M. The effective date of the proposed consolidation of the Town of Olean Fire Protection District #2 and the Hinsdale Fire District is January 1, 2018 at 12:00 A.M. This consolidation envisions the proposed termination of Town of Olean Fire Protection District #2 to be effective on January 1, 2018 at 12:00 A.M.

N. The time and place or places for the public hearing on the proposed consolidation agreement is August 15th, 2017 at 7:15 p.m. Olean Town Hall, 2634 Route 16 North, Olean, New York 14760.

O. This Agreement shall be interpreted and construed according to its fair meaning and neither for nor against any party hereto irrespective of which did party cause the same to be drafted. Each of the parties acknowledges that it has been or has had the opportunity to be represented by an attorney in connection with the preparation and execution of this Agreement.

P. This Agreement shall be interpreted, construed and enforced in accordance with and governed by the laws of the State of New York. Each party hereby irrevocably consents to the exclusive jurisdiction of the courts of the City of Olean, County of Cattaraugus and State of New York for all purposes in connection with any action, suit or proceeding which arises out of or relates to this Agreement. If any provision of this Agreement is held invalid by a court of law, the remainder of this Agreement shall not be affected thereby if such remainder would then continue to conform to the laws of the State of New York.

Q. This Agreement may not be modified, amended or terminated nor may any of its provisions be waived except by an agreement in writing signed by the party against whom enforcement of any such modification, amendment, termination or waiver is sought, and then such modification, amendment, termination or waiver shall be effective only in the specific instance and for the specific purpose for which given.

R. If any term, covenant or condition of this Agreement shall, to any extent, be invalid or unenforceable, the remainder of this Agreement shall not be affected thereby and each term, covenant or condition of this Agreement shall be valid and be enforced to the extent permitted by the law.

S. This Agreement constitutes the entire and integrated Agreement between and among the parties hereto and supersedes any and all prior negotiations, agreements and conditions, whether written or oral.

The parties have duly endorsed this Agreement by a Joint resolution of the Town Board of Olean and the Board of Fire Commissioners of the Hinsdale Fire District, on the date stated below.

Dated: June 20, 2017

TOWN OF OLEAN

BY:

Annette Parker

Annette Parker, Supervisor

Dated: June 20th 2017

HINSDALE FIRE DISTRICT

BY:

Dennis O. Redding

Dennis O. Redding Chairman

IN WITNESS WHEREOF, subsequent to a Joint Public Hearing held regarding this agreement, the parties have duly executed this Agreement on the date first written above.

Dated: _____

TOWN OF OLEAN

BY: _____
Annette Parker, Supervisor

Dated: _____

HINSDALE FIRE DISTRICT

BY: _____

Dennis O. Redding Chairman

STATE OF NEW YORK)

COUNTY OF CATTARAUGUS) SS:

On this ___ day of _____, 2017, before me the subscriber, personally came Annette Parker, to me known, who being by me duly sworn, did depose and say that she is the Supervisor of the Town of Olean , the municipal corporation described in and which executed the above agreement; and that she signed her name to the foregoing instrument by virtue of the authority vested in him by the laws of the State of New York and the local laws and ordinances of the Town of Olean and pursuant to the resolution of the Olean Town Board dated _____.

Notary Public

STATE OF NEW YORK)

COUNTY OF CATTARAUGUS) SS:


On this ___ day of _____, 2017, before me the subscriber, personally came Dennis O. Redding to me known, who being by me duly sworn, did depose and say that he is the Chairman of the Board of Fire Commissions of the Hinsdale Fire District described in and which executed the above agreement; and that he signed his name to the foregoing instrument by virtue of the authority vested in him by the laws of the State of New York and pursuant to the resolution of the Hinsdale Board of Fire Commissioners dated _____.

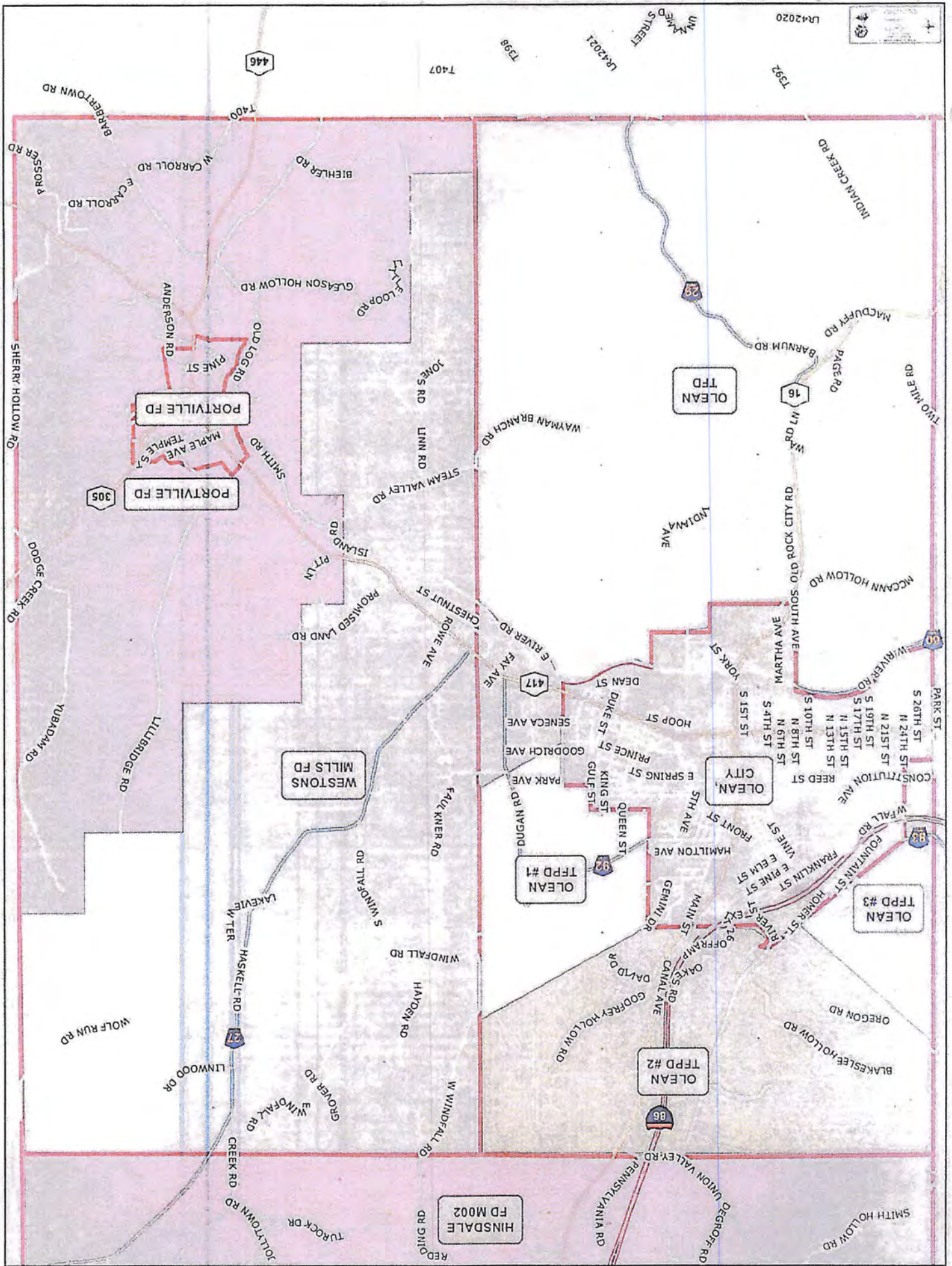
Notary Public


Table of Contents

**PROPOSED
JOINT CONSOLIDATION AGREEMENT BETWEEN TOWN OF OLEAN ON BEHALF
OF THE TOWN OF OLEAN FIRE PROTECTION DISTRICT #2 AND THE HINSDALE
FIRE DISTRICT, AND EXTENSION OF BOUNDARIES OF THE HINSDALE FIRE
DISTRICT**

Exhibit A	Map Fire Districts and Fire Protection District on Towns of Olean, Hinsdale and Portville
Exhibit B	Addresses of Town of Olean Fire Protection District #2 Labeled as Special District Code FP 661
Exhibit C	Addresses of Properties of Hinsdale Fire District, Labeled as Special District Code FD460
Exhibit D	Assets and Liabilities – Hinsdale Fire District







Special District Code: FP661 Description: Hinsdale fire protec

Parcel Id	Owner Name	Parcel Address	Account Number	School R Code S	Land Av	Total Av	Prop Class	Tax Acres	Code	Bank Code
00 85.004-1-19.1	Adams, Lee C.	2622 Back Hinsdale Rd (Dirt)	0273	044601 1	34,000	50,800	240	95.70		
00 85.004-1-19.15	Adsit, James E.	2620 Back Hinsdale Rd	1667	044601 1	4,700	97,500	210	2.25		
00 85.004-1-19.8	Adsit, William M.	2624 Back Hinsdale Rd	1575	044601 1	5,600	95,000	210	3.70		
00 94.002-1-6.2	Anstaett, Carroll	Godfrey Hollow Rd	1754	044601 1	2,000	2,000	314	4.60		
00 94.002-1-38.2	Anstaett, Carroll	Godfrey Hollow Rd	1755	044601 1	15,000	15,000	311	1.25		
00 94.002-1-7.1	Anstaett, Carroll W.	2418 Nys Rte 16 N	0635	041200 1	27,300	27,300	322	32.80		
00 94.001-2-13.7	ASA Enterprises	Homer	1726	041200 1	500	500	340	0.00		
00 94.002-1-23	Bagazzoli, Enzol G	1800 David Dr	1337	044601 1	24,700	173,900	210	2.55		
00 85.004-1-2.13	Bailey, Steven V.	2965 Back Hinsdale Rd	1438	044601 1	4,300	46,800	210	1.50		
00 85.016-1-8.1	Banai Israel Cemetery	Nys Rte 16 N	5009	044601 8	9,300	21,300	695	6.55		
00 85.004-1-2.3	Bars, John C.	Valley View Dr	1412	044601 1	9,900	22,000	270	16.30		
00 85.004-2-33	Bartman, Thomas	1704 Godfrey Hollow Rd	1110	044601 1	3,900	40,000	210	0.00		
00 85.004-1-8.1	Bell, Kathleen H.	2127 Hastings Rd	0432	044601 1	5,050	38,250	210	2.83		
00 94.007-1-4	Bell, Scott A	2423 Nys Rte 16 N	0200	041200 1	13,800	70,800	455	0.00		
00 85.004-2-9.1	Blackmon, Terry	1757 Godfrey Hollow Rd	0922	044601 1	8,600	43,400	210	1.60		
00 85.019-1-8	Blauvelt, Debra S.	1985 Michigan Ave	0630	044601 1	6,100	37,800	210	0.00		
00 85.004-1-2.6	Board, Leslie A.	Valley View Dr	1431	044601 1	10,600	10,600	321	20.24		
00 85.003-2-10	Boon, Nancy A.	2421 Blakeslee Hollow Rd	0089	044601 1	3,300	40,200	210	0.00		
00 85.003-2-11.1	Boon, Richard C.	2429 Blakeslee Hollow Rd	1080	044601 1	4,200	38,300	210	1.34		
00 85.003-2-8	Boon, Richard C	2409 Blakeslee Hollow Rd	0090	044601 1	4,000	29,400	210	0.00		
00 85.003-2-3.2	Boshane, Dean	Valley View Dr	1450	044601 1	10,800	11,800	270	13.84		
00 85.004-1-7	Broecker, Kimberly A.	2115 Hastings Rd	1021	044601 1	2,700	31,000	210	0.00		
00 85.016-1-3	Brown, Betty J.	2984 Nys Rte 16 N	0135	044601 1	10,300	45,700	210	0.00		032
00 85.016-1-6.1	Browning, Rose T.	2936 Nys Rte 16 N	0111	044601 1	14,400	57,000	210	5.50		
00 85.016-1-2	Brunner, Dorothy	2996 Nys Rte 16 N	0014	044601 1	26,600	90,600	271	16.22		
00 85.004-1-21	Butinski, Dylan	2610 Back Hinsdale Rd	0393	044601 1	4,600	58,500	210	2.00		017
00 85.003-2-7.1	Bysiek, Edward J. Jr.	2655 Back Hinsdale Rd	0310	044601 1	91,800	218,000	240	255.47		
00 85.004-1-26	Bysiek, Edward J. Jr.	2659 Back Hinsdale Rd	0130	044601 1	4,200	31,100	210	1.25		
00 85.004-1-16.1	Bysiek, Edward J	2697 Back Hinsdale Rd	0327	044601 1	5,700	10,000	210	3.75		
00 85.003-2-1./1	Cal Ban Corp	Potter-Kinley	1823	044601 1	0	5	731	0.01		
00 85.003-2-6	Cal-Ban Corp	Struble Hollow Rd	1233	044601 1	54,000	54,000	321	160.25		
00 85.004-1-2.42	Caldwell, Susan M.	Lockwood Rd.	1733	044601 1	4,200	4,200	314	2.63		
00 85.016-1-4.1	Carapellatti, Ronald	2974 Nys Rte 16 N	0150	044601 1	6,000	18,000	270	0.00		
00 85.016-1-4.2	Carapellatti, Scott	2972 Nys Rte 16 N	1592	044601 1	7,200	24,000	270	0.00		
00 85.019-1-43	Carey, Tracy R.	1987 Montana Ave	0943	044601 1	7,600	46,000	210	0.00		
00 85.004-1-2.10	Caris, Richard L	Valley View Dr	1435	044601 1	5,300	5,300	314	6.60		
00 85.004-1-2.40	Caris, Richard L	Valley View Dr	1645	044601 1	4,700	4,700	314	5.50		
00 85.019-1-69	Castle 2016 LLC	2046 Hayes Rd	0559	044601 1	10,000	51,800	210	0.00		
00 94.001-2-13.4	Cattaraugus Co Ind Dev Agency	Homer St Ext	1619	041200 8	1,000	1,000	340	1.85		

Special District Code: FP661 Description: Hinsdale fire protec

Parcel Id	Owner Name	Parcel Address	Account Number	School R Code S	Land Av	Total Av	Prop Class	Tax Acres	Code	Bank Code
00 94.001-2-13.6	Central Property Group LLC	Homer St Ext	1678	041200 1	12,600	12,600	340	1.30		
00 85.004-2-25	Chambers, David Jr.	1736 Godfrey Hollow Rd	1189	044601 1	7,000	86,000	210	5.95		017
00 85.019-1-44	Chase, Randy L.	2710 Nys Rte 16 N	1008	044601 1	7,700	55,000	210	0.00		017
00 85.019-1-54	Clark, Marilyn L.	2658 Nys Rte 16 N	0908	044601 1	9,800	57,000	210	0.00		
00 85.019-1-7	Clark, Willis E.	2774 Nys Rte 16 N	0185	044601 1	5,800	45,400	210	0.00		
00 666.000-9904-810.500/202	Columbia Gas Trans Corp		1293	042001 6	0	80,300	875	0.00		
00 666.000-9908-810.500/202	Columbia Gas Trans Corp		1291	044601 6	0	169,691	883	0.00		
00 85.016-1-26	Coon, James L	2791 Nys Rte 16 N	0777	044601 1	13,900	78,500	210	2.85		
00 85.003-2-3.7/1	Copper Ridge Company	Trescott	1820	044601 1	0	21,670	731	0.01		
00 85.003-2-4./2	Copper Ridge Company	Weis	1846	044601 1	0	132,213	731	0.01		
00 85.003-2-6./1	Copper Ridge Company	Struble	1821	044601 1	0	167,945	731	0.01		
00 85.003-2-7.1/1	Copper Ridge Company	Harrington	1847	044601 1	0	253,443	731	0.01		
00 85.003-2-16./2	Copper Ridge Company	Weis	1845	044601 1	0	91,792	731	0.01		
00 85.003-2-17./1	Copper Ridge Company	Lippert & Lunn Lease	1504	044601 1	0	105,239	731	0.01		
00 85.003-2-20./1	Copper Ridge Company	Lunn, Place & Stopfel 25	1844	044601 1	0	5,957	731	0.01		
00 85.016-1-43	Coykendall, Glenda	2817 Fairview Ave	0489	044601 1	5,000	36,500	210	0.00		
00 85.019-1-6	Crawford, Douglas Sr.	Nys Rte 16 N	1069	044601 1	5,000	13,300	312	0.00		
00 85.016-1-21	Crawford, Douglas E. Jr.	1972 Michigan Ave	0605	044601 1	3,700	34,000	210	0.00		
00 85.016-1-22	Crawford, Douglas E. Jr.	1976 Michigan Ave	0573	044601 1	7,800	39,000	210	0.00		
00 85.016-1-51	Croce, Barbara	2859 Nys Rte 16 N	0205	044601 1	7,500	47,600	210	0.00		
00 85.016-1-50	Croft, Robert A.	2857 Nys Rte 16 N	0216	044601 1	10,100	19,300	210	0.00		
00 85.019-1-13	Davis, Carolyn K.	2760 Nys Rte 16 N	0972	044601 1	10,000	55,000	210	1.30		
00 85.019-1-40	Davis, David M.	1981 Montana Ave & Nevada Ave	0237	044601 1	11,600	11,600	311	0.00		
00 94.002-1-30	DeCarli, Ronald G.	1775 David Dr	1341	044601 1	20,200	157,000	210	0.00		
00 85.019-1-4	Deemer, Eric	2759 Nys Rte 16 N	0196	044601 1	10,000	32,500	210	0.00		017
00 85.019-1-3	Defiore, Giovanni	2773 Nys Rte 16 N	0240	044601 1	11,220	103,340	281	1.60		
00 85.016-1-24	Defiore, John	Hastings Rd	0259	044601 1	3,500	3,500	314	0.00		
00 85.019-1-1	Dehart, Christopher	2764 Oakes Rd	0728	044601 1	4,700	89,600	210	1.07		032
00 85.019-1-48	DeLong, Kenneth & Susan	2692 Nys Rte 16 N	0242	044601 1	8,400	30,900	210	0.00		
00 85.004-2-1	Derosa, Thomas	Nys Rte 16 N (Off)	0249	044601 1	49,100	100,600	260	142.89		
00 85.004-2-2	Derosa, Thomas	Nys Rte 16 (Off)	0869	044601 1	19,300	19,300	321	36.32		
00 85.004-2-6.1	Dincher, Joseph M. Sr.	Godfrey Hollow Rd	0285	044601 1	31,200	31,200	322	126.50		
00 85.016-1-1	Dombeck, David A.	2998 Nys Rte 16 N	0600	044601 1	3,900	52,000	210	1.20		017
00 94.002-1-35.1	Dominsky, Larry J	1849 David Dr	1230	044601 1	26,700	202,800	210	3.23		
00 94.002-1-9	Dwaileebe, Genevieve	1889 David Dr	1326	044601 1	24,800	141,800	210	2.60		
00 85.004-2-9.4	Dzuroff, Gerard E.	1777 Godfrey Hollow Rd	1809	044601 1	30,000	70,000	312	205.73		
00 85.004-2-13	Eaton, Brianna C.	1939 Godfrey Hollow Rd	1187	044601 1	3,100	35,000	210	0.00		081
00 85.004-1-2.37	Eggleton, Scott	Lockwood Rd	1564	044601 1	3,500	3,500	314	3.55		
00 85.004-1-2.21	Ellis, Lynn A.	2131 Back Hinsdale Rd	1445	044601 1	5,500	11,800	270	3.50		

Special District Code: FP661 Description: Hinsdale fire protec

Parcel Id	Owner Name	Parcel Address	Account Number	School R Code S	Land Av	Total Av	Prop Class	Tax Acres	Code	Bank Code
00 85.004-2-31	Elwood, Carol	1707 Godfrey Hollow Rd	0282	044601 1	3,700	63,100	210	0.00		
00 94.002-1-1	Enchanted Mountain Beagle Club	Oakes Rd	0838	041200 1	1,000	1,000	323	61.07		
00 94.002-1-3.1	Enchanted Mountain Beagle Club	2660 Oakes Rd	0835	044601 1	23,700	23,700	323	60.00		
00 85.019-1-60.3	Ensell, Edward A. Jr.	2714 Oakes Rd	1536	044601 1	3,200	46,700	210	0.00		
00 85.003-2-3.5	Ernest, William	Valley View Dr	1453	044601 1	11,900	11,900	321	16.20		
00 85.003-2-3.6	Ernest, William	Valley View Dr	1454	044601 1	11,800	11,800	321	16.03		
00 85.004-2-29	Ervay, Scott James	1714 Godfrey Hollow Rd	0284	044601 1	6,400	35,000	210	0.00		017
00 85.016-1-52	Evans, Daniel A.	2871 Nys Rte 16 N	0715	044601 1	14,000	90,000	473	2.11		
00 85.016-1-53	Evans, Daniel A.	2875 Nys Rte 16 N	0985	044601 1	13,400	58,300	210	1.79		
00 85.016-1-10	Evans, Virginia	2850 Nys Rte 16 N	0288	044601 1	11,700	51,900	210	0.00		
00 85.019-1-46	Everitt, Zachery J.	2702 Nys Rte 16 N	0714	044601 1	10,200	54,400	210	0.00		032
00 94.002-1-38.1	Ewings, Randy	1789 David Dr	0831	044601 1	39,500	47,300	210	69.90		
00 85.003-2-1	EWP Lumber, Inc	Blakeslee Hollow Rd	0788	044601 1	39,000	39,000	321	130.06		
00 85.003-2-2	EWP Lumber, Inc	Blakeslee Hollow Rd (Off)	0204	044601 1	17,900	17,900	321	51.17		
00 85.003-2-25	EWP Lumber, Inc	Blakeslee Hollow Rd (Off)	0537	044601 1	23,000	23,000	321	49.70		
00 85.003-2-26	EWP Lumber, Inc	Blakeslee Hollow Rd (Off)	0538	044601 1	15,400	15,400	321	25.00		
00 85.004-1-2.30	Fadale, Mary Ann	2059 Union Valley Rd	1480	044601 1	9,900	74,300	210	3.75		
00 85.004-1-2.12	Finch, Jack W.	2971 Back Hinsdale Rd	1437	044601 1	6,000	75,000	270	4.30		
00 85.004-1-18.2	Firkel, Joan Ayers	2613 Nys Rte 16 N	0834	044601 1	6,900	25,500	270	0.00		
00 85.019-1-63	Firkel, Joan Ayers	2617 Nys Rte 16 N	0462	044601 1	7,200	50,800	210	0.00		
00 85.004-1-2.35	First National Acceptance Co	2240 Valley View Dr	1502	044601 1	4,800	17,500	270	2.30		
00 85.019-1-36	Fortuna, Richard A.	1982 Montana Ave	0952	044601 1	11,000	77,700	210	0.00		
00 85.019-1-45	Francis, Daniel J. Jr.	2708 Nys Rte 16 N	0157	044601 1	7,600	49,900	210	0.00		017
00 85.019-1-71.2	Fratercangelo, Anthony	1963 Godfrey Hollow Rd	5012	044601 1	28,000	160,000	210	3.85		017
00 85.004-1-19.4	Frederick, Joseph	2444 Blakeslee Hollow Rd	1496	044601 1	4,800	12,000	270	2.34		
00 94.002-1-33	Freer, Richard M.	1791 David Dr	1273	044601 1	20,600	153,300	210	1.19		
00 85.016-1-46	Gaylor, Edward L	2845 Nys Rte 16 N	0372	044601 1	11,700	60,500	210	0.00		
00 85.016-1-44	George, Paul	2821 Fairview Ave	0376	044601 1	11,300	24,900	270	0.00		
00 94.002-1-5.2	Glover, Eugene G. Sr.	2556 Canal Ave	1799	044601 1	16,100	63,500	281	0.00		017
00 85.004-1-11.1	Gonska, Michael A.	Back Hinsdale Rd	0271	044601 1	19,300	95,000	240	34.25		
00 85.003-2-7.4	Goodling, Christine C.	2443 Blakeslee Hollow Rd	1798	044601 1	16,000	154,000	210	8.38		
00 85.016-1-25	Graham, Elvin L.	2040 Hastings Rd	0395	044601 1	12,900	26,900	210	0.00		
00 94.002-1-7.2	Graham Rev Living Trust, Judith I.	1222 Main St	1737	041200 1	8,000	70,000	210	5.00		
00 85.004-2-10.2	Gramitt, Robert F.	Godfrey Hollow Rd	1758	044601 1	600	600	321	1.25		
00 85.004-2-14.4	Gramitt, Robert F.	Godfrey Hollow Rd	1757	044601 1	16,000	16,000	321	27.85		
00 85.019-1-64	Graves, Lynn	2628 Nys Rte 16 N	0399	044601 1	10,200	44,000	210	0.00		
00 85.019-1-34	Hagans, Shannon	1986 Montana Ave	0158	044601 1	10,500	47,500	210	0.00		081
00 85.004-1-2.2	Hanson Aggregates N Y Inc.	Lockwood Rd	1284	044601 1	6,200	6,200	314	4.67		
00 85.019-1-60.6	Harley Davidson Trust	2716 Oakes Rd	1749	044601 1	5,000	18,400	210	1.05		

Special District Code: FP661 Description: Hinsdale fire protec

Parcel Id	Owner Name	Parcel Address	Account Number	School R Code S	Land Av	Total Av	Prop Class	Tax Code	Acres	Bank Code
00 85.004-1-2.7	Harzewski, Gregory S.	Valley View Dr	1432	044601 1	9,900	27,300	260	16.17		
00 85.004-1-2.8	Harzewski, Gregory S.	Valley View Dr	1433	044601 1	11,200	11,200	321	19.43		
00 85.019-1-30	Hayman, Mark D.	1977 Kansas Ave	0550	044601 1	9,500	45,000	210	0.00		017
00 85.003-2-9	Hedlund, Leroy A.	2417 Blakeslee Hollow Rd	0439	044601 1	3,900	92,000	210	0.00		
00 85.003-2-11.2	Hedlund, Leroy A.	Blakeslee Hollow Rd	1081	044601 1	4,100	4,100	314	1.10		
00 85.004-2-26	Heinz, John J	1735 Godfrey Hollow Rd	0441	044601 1	7,500	59,900	210	5.70		
00 85.016-1-49	Hendricks, Jenna R.	2855 Nys Rte 16 N	1061	044601 1	11,350	60,250	220	1.75		017
00 85.004-2-19	Hendryx, Kathleen	1807 Godfrey Hollow Rd	0019	044601 1	7,800	59,500	210	7.76		
00 85.004-2-18	Hendryx, Kathleen L.	1815 Godfrey Hollow Rd	0444	044601 1	2,200	30,000	210	0.00		
00 85.004-1-2.41	Hill, James R.	Lockwood Rd	1689	044601 1	4,100	4,100	314	4.46		
00 94.001-2-13.2	Homer Street Properties, LLC	Oregon Rd	1312	041200 1	11,100	11,100	340	24.65		
00 94.001-2-13.8	Homer Street Properties, LLC	Homer Street Ext	1774	041200 1	20,900	20,900	340	3.65		
00 85.019-1-60.4	Houben, Lisa R.	2712 Oakes Rd	1537	044601 1	4,100	44,000	210	0.00		
00 85.019-1-24	Hughes, Ronald	1978 Kansas Ave	0978	044601 1	11,400	22,000	270	0.00		
00 85.019-1-22	Hughes, Ronald W.	1964 Kansas Ave	1109	044601 1	8,700	18,700	270	0.00		
00 85.019-1-25	Hughes, Ronald W.	1984 Kansas Ave	0977	044601 1	8,000	52,000	210	0.00		
00 85.019-1-23	Hughes, Ronald W	1970 Kansas Ave	0529	044601 1	8,000	15,400	270	0.00		
00 85.004-1-19.5	Hurlburt, William E. Jr.	2420 Blakeslee Hollow Rd	1503	044601 1	4,000	79,100	210	0.00		
00 85.019-1-18	Jackson, Robert L.	1969 Michigan Ave	0970	044601 1	8,000	8,000	314	0.00		
00 85.019-1-19	Jackson, Robert L.	1969 Michigan Ave	0969	044601 1	8,000	58,100	210	0.00		
00 85.016-1-9	James, William Sr.	2856 Nys Rte 16 N	0948	044601 1	13,700	36,100	210	1.90		
00 85.004-1-19.2	Jedrosko, Gregory	Blakeslee Hollow Rd	1487	044601 1	4,000	20,100	312	0.00		
00 85.004-1-25	Jedrosko, Gregory	2404 Blakeslee Hollow Rd	0410	044601 1	4,000	50,800	210	1.07		
00 94.002-1-34	Jones, Brian A.	1799 David Dr	1235	044601 1	20,800	171,300	210	1.75		
00 85.019-1-21	Jurenko, Edward J.	1959 Michigan Ave	0278	044601 1	10,600	45,100	210	0.00		
00 85.019-1-62	Karl, William J	2619 Nys Rte 16 N	0295	044601 1	7,400	48,700	210	0.00		
00 85.004-1-5.3	Karst, Kelly W	2122 Hastings Rd	1532	044601 1	5,300	103,600	210	3.20		081
00 85.016-1-31	Karst, Margaret A.	2813 Fairview Ave	0507	044601 1	13,900	55,500	210	3.45		
00 85.004-2-11.1	Keller, Gregory A.	2000 Bellvue Ln	0468	044601 1	9,800	132,700	240	19.35		
00 85.016-1-45	Kelly, Sharon (Oakley)	2831 Fairview Ave	0509	044601 1	7,800	62,800	210	0.00		
00 85.004-1-19.12	Kent, Bruce	Back Hinsdale Rd	1579	044601 1	7,500	7,500	314	6.95		
00 85.004-1-19.13	Kent, Bruce	Back Hinsdale Rd	1580	044601 1	3,300	3,300	311	0.00		
00 85.004-1-19.6	Kent, Bruce A.	Blakeslee Hollow Rd	1524	044601 1	4,400	4,400	311	1.65		
00 85.004-1-19.9	Kent, Bruce A.	Back Hinsdale Rd	1576	044601 1	3,900	17,500	312	0.00		
00 85.004-1-19.11	Kent, Bruce A.	440 2442 Blakeslee Hollow Rd	1578	044601 1	7,900	14,200	271	7.90		
00 85.004-1-3.1	Kent, Charles E.	2806 Back Hinsdale Rd	0270	044601 1	40,700	106,900	120	77.95		
00 85.004-1-4	Kent, Charles E.	2795 Back Hinsdale Rd	0276	044601 1	17,500	49,000	240	30.19		
00 85.004-1-2.1	Kent, James	975 2979 Back Hinsdale Rd	0269	044601 1	6,000	19,800	271	1.75		
00 85.004-1-2.17	Kent, Margaret H.	2833 Back Hinsdale Rd	1442	044601 1	6,400	55,000	210	5.05		

Special District Code: FP661 Description: Hinsdale fire protec

Parcel Id	Owner Name	Parcel Address	Account Number	School R Code S	Land Av	Total Av	Prop Class	Tax Code	Acres	Bank Code
00 85.004-2-9.3	Ketchner, Chad F.	1731 Godfrey Hollow Rd	1476	044601 1	6,000	51,500	210	1.00		
00 85.004-1-13	Kosinski, Walter	Back Hinsdale Rd	0548	044601 1	4,100	4,100	314	1.21		
00 85.016-1-12	Koubek, John C	2844 Nys Rte 16 N	0602	044601 1	7,800	41,600	210	0.64		
00 85.019-1-20	Kremer, Donald J.	1963 Michigan Ave	1083	044601 1	7,600	53,100	210	0.00		017
00 85.004-2-30	Kwiatkowski, John R.	1706 Godfrey Hollow Rd	0382	044601 1	4,000	70,000	210	1.00		
00 85.004-1-3.2	LaMendola, Kimberly A.	2803 Back Hinsdale Rd	1408	044601 1	5,500	51,200	210	3.50		081
00 85.004-1-2.16	Latten, Todd L.	Back Hinsdale Rd (Off)	1441	044601 1	5,600	5,600	314	7.25		
00 85.019-1-65	Layman, Karen L.	2626 Nys Rte 16 N	0429	044601 1	7,700	46,900	210	0.00		
00 85.004-1-5.1	Layman, Lyle	2130 Hastings Rd	0689	044601 1	4,700	93,500	210	2.14		
00 85.016-1-39	Leon, James J.	Fairview Ave	0656	044601 1	3,000	3,000	314	0.00		
00 85.016-1-40	Leon, James J.	2797 Fairview Ave	0657	044601 1	3,500	10,000	210	0.00		
00 85.003-2-13	Lewicki, Lawrence J.	Blakeslee Hollow Rd	0203	044601 1	20,000	20,000	321	38.85		
00 94.001-2-8	Lewicki, Lawrence J.	Johnson Rd	0305	041200 1	41,400	41,400	321	115.14		
00 94.001-2-9	Lewicki, Lawrence J.	2580 Oregon Rd	0308	041200 1	43,100	135,100	240	121.31		
00 94.001-2-13.1	Lewicki, Lawrence J.	Oregon Rd	0309	041200 1	14,200	14,200	321	22.00		
00 85.019-1-56	Liberati, Daniel J	2654 Nys Rte 16 N	1091	044601 1	7,300	62,200	210	0.00		
00 85.019-1-72	Light, Robert William Jr.	2570 Canal Ave	0435	044601 1	7,800	20,000	210	0.00		
00 85.019-1-61	Loftus, Albert L. Jr.	2623 Nys Rte 16 N	0052	044601 1	9,300	52,800	210	0.00		081
00 85.019-1-27	Lovell, James	2730 Nys Rte 16 N	0466	044601 1	10,500	92,900	210	0.00		081
00 85.019-1-41.1	Mann, Laurie A.	1983 Montana Ave	0350	044601 1	7,600	45,000	210	0.00		
00 85.019-1-73	Manzo, Michael A.	1950 Godfrey Hollow Rd	0629	044601 1	16,900	61,700	210	1.84		
00 85.004-2-20.2	Mapes, Andrew D.	1797 Godfrey Hollow Rd	1743	044601 1	4,000	80,000	210	0.00		017
00 85.004-2-20.3	Mapes, Andrew D.	Godfrey Hollow Rd	1856	044601 1	100	100	311	0.00		
00 85.004-2-35	Marcellin, Rodney	1933 Godfrey Hollow Rd	1051	044601 1	2,800	48,600	210	0.00		
00 85.004-2-9.2	Mccole, Charles	Godfrey Hollow Rd	1475	044601 1	14,700	14,700	314	23.33		
00 85.004-2-32	Mccole, Charles	1705 Godfrey Hollow Rd	0645	044601 1	3,300	56,500	210	0.00		
00 85.004-1-2.28	McDermott, Michael	Back Hinsdale Rd (Off)	1460	044601 1	2,500	4,200	312	4.35		
00 85.004-1-2.26	McDermott, Michael A.	Valley View Dr	1458	044601 1	10,700	10,700	321	18.23		
00 85.004-1-2.9	McGill, David J.	Valley View Dr	1434	044601 1	5,300	5,300	314	6.50		
00 85.004-1-2.25	Miller, Mitchell D.	Lockwood Rd	1449	044601 1	4,300	4,300	314	4.90		
00 94.007-1-2	Miller Properties LLC	2429 Nys Rte 16 N	0317	041200 1	12,100	112,700	433	1.04		
00 94.002-1-28	Mills, William F.	1732 David Dr	0181	044601 1	24,200	239,500	210	2.40		
00 94.002-1-29	Mirza, Zafar K.	1741 David Dr	1340	044601 1	21,400	259,000	210	1.45		
00 85.019-1-51	Moran, Tonya J.	2676 Nys Rte 16 N	0942	044601 1	8,400	52,000	210	0.00		017
00 85.004-2-6.3	Moses, Jason J.	1695 Godfrey Hollow Rd	1766	044601 1	13,500	62,500	210	5.00		017
00 85.004-1-2.20	Napoleoni, Alfredo	2976 Back Hinsdale Rd	1429	044601 1	13,200	26,200	240	19.40		
00 94.020-1-90	National Fuel Gas Dist	NYS Rte 417	1361	041200 6	5,000	24,626	875	0.00		
00 85.016-1-36.1	Neff, Kenda S.	2795 Schott Ave	0064	044601 1	9,200	33,200	210	3.95		
00 85.019-1-60.1	Nenno, Martha J.	Nys Rte 16 N	0909	044601 1	10,000	10,000	330	2.95		

Special District Code: FP661 Description: Hinsdale fire protec

Parcel Id	Owner Name	Parcel Address	Account Number	School R Code S	Land Av	Total Av	Prop Class	Tax Acres	Code	Bank Code
00 85.019-1-52	Nenno, Michael L.	2662 Nys Rte 16 N	1385	044601 1	22,300	134,000	280	1.60		
00 85.004-1-2.11	Newark, William L. Sr.	Valley View Dr	1436	044601 1	7,800	59,800	270	11.90		
00 85.019-1-75	Newman, Timothy S.	1983 Godfrey Hollow Rd	0786	044601 1	10,300	90,200	210	0.00		017
00 85.004-1-17.2	Niagara Mohawk Power Corp	Oakes Rd	1639	044601 6	5,800	5,800	882	2.89		
00 85.004-1-28	Niagara Mohawk Power Corp	Lockwood Rd	1306	044601 6	6,800	143,577	882	3.40		
00 85.004-2-36	Niagara Mohawk Power Corp	Godfrey Hollow Rd	1640	044601 6	24,800	24,800	882	12.40		
00 566.000-9902-132.350/188	Niagara Mohawk Power Corp		1176	041200 5	0	724,191	861	0.00		
00 566.000-9904-132.350/188	Niagara Mohawk Power Corp		1270	042001 5	0	21,618	861	0.00		
00 566.000-9908-132.350/188	Niagara Mohawk Power Corp		1269	044601 5	0	140,515	861	0.00		
00 566.000-9912-132.350/188	Niagara Mohawk Power Corp		1268	047401 5	0	194,559	861	0.00		
00 85.004-2-16	Nichols, Terry V.	1851 Godfrey Hollow Rd	0694	044601 1	20,400	103,700	210	44.70		032
00 85.004-1-2.23	Nolder, Robert F.	2053 Union Valley Rd	1447	044601 1	6,000	28,000	271	4.35		
00 666.000-9912-810.500/205	NYS Electric & Gas		1292	047401 6	0	312,414	875	0.00		
00 94.007-1-7	NYS Electric & Gas Corp	Nys Rte 16 N	1543	044601 6	12,400	20,018	883	0.00		
00 85.004-1-9	Oakes, Dana	2105 Hastings Rd	0729	044601 1	16,000	93,900	240	26.51		
00 85.004-2-4.4	Oakes, Dana	Michigan Ave & Godfrey	1702	044601 1	45,400	45,400	322	115.05		
00 85.019-1-2.1	Oakes, Dana	Hastings Rd	0727	044601 1	4,000	4,000	314	5.46		
00 85.004-2-4.6	Oakes, Margaret	Michigan Ave	1704	044601 1	4,000	65,000	271	1.22		
00 85.016-1-15	Oakley, Alan R	2838 Nys Rte 16 N	0354	044601 1	12,000	80,000	210	0.00		
00 94.001-2-13.5	Olean, General Hospital	Homer St Ext	1621	041200 1	5,000	5,000	340	1.05		
00 85.004-1-24	Oliver, Todd	2579 Back Hinsdale Rd	0201	041200 1	5,200	44,000	210	3.05		
00 85.004-1-20	Ozogar, Michael J	2618 Back Hinsdale Rd	0222	044601 1	4,000	65,000	210	0.00		
00 85.004-2-22.2	Ozogar, Victor	1783 Godfrey Hollow Rd	0916	044601 1	4,200	122,000	210	1.25		017
00 85.019-1-2.2	P&R STORAGE, LLC	2703 Nys Rte 16 N	1615	044601 1	15,000	207,900	312	10.00		
00 85.004-1-2.34	Paladino, Deborah	Lockwood Rd (Off)	1494	044601 1	2,300	2,300	314	1.56		
00 85.019-1-33	Parker, Cory S	1965 Kansas Ave	0995	044601 1	8,800	74,800	210	0.00		
00 85.019-1-39	Parker, Cory S	Nevada Ave	0994	044601 1	13,000	18,700	312	1.55		
00 85.004-2-4.3	PBJ Holdings, LLC	Nys Rte 16 N	1681	044601 1	10,800	10,800	314	0.66		
00 85.016-1-17	PBJ Holdings, LLC	2830 Nys Rte 16 N	0411	044601 1	17,000	600,000	431	3.80		
00 85.019-1-71.1	Pearl, Robin	1970 Godfrey Hollow Rd	1082	044601 1	13,800	62,200	210	1.80		
00 85.019-1-71.10	Pearl, Robin A.	Godfrey Hollow Rd	1849	044601 1	200	200	311	0.00		
00 94.007-1-6.1	Peter Certo Corp	2401 Nys Rte 16 N	0774	041200 1	15,000	380,000	449	2.65		
00 94.002-1-21	Peterman, Arkady	David Dr	1335	044601 1	5,000	5,000	311	1.85		
00 85.016-1-54	Peterson, M. Scott	2905 Nys Rte 16 N	0775	044601 1	57,000	227,900	280	8.20		
00 85.004-1-15	Peterson, Terry R.	2687 Back Hinsdale Rd	0759	044601 1	4,600	18,100	210	1.93		
00 85.004-1-23	Phearsdorf, Lisa M.	2595 Back Hinsdale Rd	0722	041200 1	4,600	29,700	210	0.00		
00 94.002-1-3.3	Phillips, John E.	1982 Godfrey Hollow Rd	1545	044601 1	22,400	114,100	210	8.70		
00 85.004-2-4.5	Pleasant Valley Cemetery	Michigan Ave	1703	044601 8	4,800	4,800	695	2.57		
00 85.004-1-17.3	Putt, Kevin J.	2710 Oakes Rd	1463	044601 1	4,800	94,600	280	2.39		

Special District Code: FP661 Description: Hinsdale fire protec

Parcel Id	Owner Name	Parcel Address	Account Number	School R Code S	Land Av	Total Av	Prop Class	Tax Acres	Code	Bank Code
00 85.019-1-16	Putt, Nancy L.	1981 Michigan Ave	0792	044601 1	8,000	52,600	210	0.00		
00 94.002-1-22	Quigley, Kathleen	David Dr	1336	044601 1	5,000	5,000	311	1.37		
00 94.002-1-25	Quigley, Kathleen	1790 David Dr	1338	044601 1	15,000	150,000	210	1.32		
00 85.019-1-67	Ramage, Kenneth A.	2614 Nys Rte 16 N	0803	044601 1	7,800	42,900	210	0.00		
00 85.019-1-66	Ramage, Scott A.	2620 Nys Rte 16 N	0416	044601 1	10,200	44,000	220	0.00		
00 94.007-1-6.2	Reed, Ryan L.	Pleasant St	1469	041200 1	500	500	314	0.00		
00 85.004-1-2.24	Reiss, Dona M.	Lockwood Rd	1448	044601 1	4,900	4,900	321	5.84		
00 85.004-1-2.36	Reiss, Dona M.	Lockwood Rd	1554	044601 1	3,200	3,200	314	3.95		
00 85.004-1-2.31	Reiss, Kenneth G.	Lockwood Rd (Off)	1470	044601 1	4,100	4,100	314	5.62		
00 85.004-1-2.38	Reiss, Kenneth G.	Lockwood Rd	1566	044601 1	5,100	5,100	314	2.83		
00 85.019-1-9	Resig, Lucas A.	Nys Rte 16 N	0358	044601 1	7,800	7,800	330	0.00		
00 85.019-1-10	Resig, Lucas A.	2772 Nys Rte 16 N	0359	044601 1	6,500	83,700	283	0.00		
00 85.004-1-11.4	Roberts, Samuel	2135 Hastings Rd	1673	044601 1	13,000	57,000	270	19.05		
00 85.004-1-2.33	Robinson, Adam	Lockwood Rd (Off)	1472	044601 1	2,500	2,500	314	1.81		
00 94.002-1-8	Rosen, Virginia	David Dr	1325	044601 1	6,000	6,000	321	14.90		
00 94.002-1-10	Rosen, Virginia	David Dr	1327	044601 1	5,000	5,000	311	1.63		
00 94.002-1-11	Rosen, Virginia	David Dr	1328	044601 1	5,000	5,000	311	1.72		
00 94.002-1-12	Rosen, Virginia	David Dr	1329	044601 1	5,000	5,000	311	1.61		
00 94.002-1-13	Rosen, Virginia	David Dr	1555	044601 1	10,000	10,000	311	0.00		
00 94.002-1-19	Rosen, Virginia	David Dr	1333	044601 1	5,000	5,000	311	1.40		
00 94.002-1-20	Rosen, Virginia	David Dr	1334	044601 1	5,000	5,000	311	1.33		
00 94.002-1-27.2	Rosen, Virginia	David Dr	1462	044601 1	5,000	5,000	311	0.00		
00 85.004-1-19.3	Rosenswie, Michael W.	2410 Blakeslee Hollow Rd	1488	044601 1	4,000	42,800	210	0.00		017
00 85.004-1-2.39	Rosselot, Verna	Valley View Dr	1598	044601 1	6,500	6,500	321	15.95		
00 85.004-2-5	Rowe, Helen E.	Godfrey Hollow Rd	0849	044601 1	36,900	36,900	323	99.07		
00 85.019-1-28	Royden Real Estate, LLC	2724 Nys Rte 16 N	1068	044601 1	8,700	92,040	411	0.00		
00 85.019-1-53	RT. SIXTEEN, LLC	2660 Nys Rte 16 N	0302	044601 1	11,600	164,700	465	0.00		
00 85.019-1-49	Sabatino, Anthony J.	2688 Nys Rte 16 N	0258	044601 1	8,400	75,500	210	0.00		017
00 85.019-1-58.1	Sage, Mark A.	2646 Nys Rte 16 N	0795	044601 1	10,000	55,000	455	0.00		
00 85.019-1-58.2	Sage, Mark A.	Off Route 16	1709	044601 1	5,000	5,000	314	0.78		
00 94.002-1-32.2	Saleh, Kamran	1783 David Dr	1764	044601 1	20,000	285,480	210	0.67		
00 94.002-1-38.3	Saleh, Kamran	Godfrey Hollow Rd	1765	044601 1	100	100	321	0.31		
00 85.016-1-6.3	Sanderson, Kenneth	2938 Nys Rte 16 N	1620	044601 1	5,600	18,000	270	0.94		
00 85.003-2-27	Schieder, Doris H.	Blakeslee Hollow Rd	0861	044601 1	19,500	19,500	321	50.00		
00 85.004-2-14.2	Schoonover, Britton	Godfrey Hollow Rd	1461	044601 1	12,300	102,300	312	14.85		
00 85.004-2-15	Schoonover, Britton	Godfrey Hollow Rd	0711	044601 1	23,800	23,800	321	52.40		
00 85.004-2-4.1	Schoonover, Diane	1952 Michigan Ave	0725	044601 1	45,400	45,400	322	114.55		
00 85.019-1-60.5	Scott, Gordon B.	Nys Rte 16 N	1616	044601 1	16,500	68,000	312	3.55		
00 94.002-1-5.1	Searl, Richard	2560 Canal Ave	0919	044601 1	18,400	67,500	281	0.00		

Special District Code: FP661 Description: Hinsdale fire protec


Parcel Id	Owner Name	Parcel Address	Account Number	School R Code S	Land Av	Total Av	Prop Class	Tax Acres	Code	Bank Code
00 85.004-1-2.32	Shaffer, Kenda L.	Lockwood Rd (Off)	1471	044601 1	3,600	3,600	314	2.24		
00 85.019-1-68	Shearer, Terrance	2060 Hayes Rd	0893	044601 1	10,700	65,000	210	0.00		
00 85.004-2-20.1	Sherwood, Janet	1787 Godfrey Hollow Rd	1742	044601 1	6,900	119,900	210	5.95		
00 85.019-1-17	Sisson, Timothy A.	1975 Michigan Ave	0929	044601 1	8,000	22,000	210	0.00		
00 85.019-1-50	Skinner, Ralph	2682 Nys Rte 16 N	0396	044601 1	8,300	58,100	210	0.00		
00 85.004-2-6.2	Skiver, Ryan T.	1695 Godfrey Hollow Rd	5014	044601 1	200	200	314	0.00		
00 85.004-2-34	Skiver, Ryan T.	1690 Godfrey Hollow Rd	0286	044601 1	4,200	42,000	210	1.38		017
00 85.004-1-2.14	Smith, Carl W	2804 Back Hinsdale Rd	1439	044601 1	6,600	15,400	270	5.35		
00 85.004-1-2.4	Soto, Angelo R.	Valley View Dr	1428	044601 1	9,700	27,400	270	15.79		
00 85.004-1-27	Southern Tier Rail. Auth	Town Of Olean	1308	044601 8	25,340	369,697	843	25.34		
00 94.001-2-13.3	State and Union, LLC	200 Homer St Ext	1539	041200 1	34,000	368,200	449	3.40		
00 85.004-1-2.27	Stine, William	Valley View Dr	1459	044601 1	5,500	5,500	314	7.10		
00 94.007-1-1	Styles, d/b/a, Judith H.	2457 Nys Rte 16 N	1070	041200 1	25,800	89,000	421	2.15		
00 85.019-1-42	Suib, Shirley A.	1985 Montana Ave	0963	044601 1	8,000	39,000	210	0.00		
00 85.004-1-14	Tagliavento, Tony E	2689 Back Hinsdale Rd	0523	044601 1	11,700	21,100	210	15.70		
00 85.019-1-70	Taylor, Dorothy	2598 Canal Ave	0979	044601 1	12,500	27,100	270	1.29		
00 85.019-1-71.5	Thomas, Dennis Lee	2580 Canal Ave	1364	044601 1	6,800	53,600	210	0.00		
00 85.019-1-71.6	Thomas, Dennis Lee	2588 Canal Ave	1365	044601 1	10,000	27,300	280	1.10		
00 85.003-2-3.1	Thropp, Gregory J.	Blakeslee Hollow Rd	0274	044601 1	10,000	10,000	321	16.75		
00 85.003-2-4	Thropp, Gregory J.	Blakeslee Hollow Rd (Off)	1043	044601 1	46,900	46,900	321	134.88		
00 85.003-2-14	Thropp, Gregory J.	Hannigan Hollow Rd	1046	044601 1	16,100	16,100	321	26.67		
00 85.003-2-15	Thropp, Gregory J.	Hannigan Hollow Rd	1042	044601 1	23,700	23,700	321	52.24		
00 85.003-2-16	Thropp, Gregory J.	Hannigan Hollow Rd	1041	044601 1	22,500	22,500	321	47.85		
00 85.003-2-17	Thropp, Gregory J.	Hannigan Hollow Rd	0591	044601 1	43,500	58,000	240	122.65		
00 85.003-2-20	Thropp, Gregory J.	Blakeslee Hollow Rd	0961	044601 1	37,300	37,300	321	100.65		
00 85.003-2-21	Thropp, Gregory J.	Blakeslee Hollow Rd	1045	044601 1	8,500	8,500	314	9.10		
00 85.003-2-22	Thropp, Gregory J.	Blakeslee Hollow Rd	1044	044601 1	18,000	18,000	321	31.80		
00 85.003-2-3.3	Thropp, Gregory J.	Valley View Dr	1451	044601 1	16,500	16,500	321	33.90		
00 94.001-2-12	Thropp, Kathleen	2589 Oregon Rd	0003	041200 1	3,300	92,000	210	0.00		
00 85.003-2-24	Thropp, Kevin F.	2990 Oregon Rd	0993	044601 1	24,400	92,400	240	54.53		
00 85.004-1-2.18	Tipton, Robert	Back Hinsdale Rd	1443	044601 1	8,800	8,800	321	16.40		
00 85.004-1-2.19	Tipton, Robert L.	Back Hinsdale Rd	1444	044601 1	7,600	7,600	314	7.25		
00 85.019-1-47	Tisdale, Randy L.	2698 Nys Rte 16 N	1056	044601 1	12,900	46,000	210	1.49		017
00 85.004-1-18.1	TLC Properties Inc.	Nys Rte 16 N	0833	044601 1	4,600	4,600	314	2.85		
00 85.019-1-76.1	TLC Properties Inc.	Nys Rte 16 N	1559	044601 1	5,000	6,000	474	0.00		
00 85.019-1-77	TLC Properties Inc.	Nys Rte 16 (Off)	1563	044601 1	1,200	1,200	311	0.00		
00 85.004-2-14.5	Town of Olean	Godfrey Hollow Rd	1800	044601 8	7,480	7,480	311	2.35		
00 85.004-2-37	Town Of Olean	1948 Godfrey Hollow Rd	5003	044601 8	5,500	192,400	651	3.50		
00 85.019-1-57.1	Town Of Olean	Nys Rte 16 N	0156	044601 8	11,500	11,500	330	0.00		

Special District Code: FP661 Description: Hinsdale fire protec

Parcel Id	Owner Name	Parcel Address	Account Number	School R Code S	Land Av	Total Av	Prop Class	Tax Acres	Code	Bank Code
00 85.019-1-59	Town Of Olean	2634 Nys Rte 16 N	5002	044601 8	7,200	59,200	652	0.00		
00 85.016-1-30	Tracz-Voorhees, Karen	Nys Rte 16 N	1006	044601 1	5,000	5,000	314	0.00		
00 85.003-2-3.7	Trescott, Jeffrey A.	Back Hinsdale Rd (Off)	1455	044601 1	11,400	11,400	321	20.00		
00 85.019-1-38	Tucker, Jayson P.	1951 Michigan Ave & Nevada St	0691	044601 1	15,000	35,000	270	2.64		
00 94.001-2-10	Ursoy, Gary L	2577 Oregon Rd	0002	041200 1	3,600	90,000	210	0.00		
00 85.004-1-19.10	Ursoy, Paula M	Back Hinsdale Rd	1577	044601 1	14,900	14,900	322	15.10		
00 94.002-1-26	Van Horn, Pieter S.	1744 David Dr	0579	044601 1	20,600	163,000	210	1.20		032
00 94.001-2-11	Vaughn, Michelle	2585 Oregon Rd	0547	041200 1	3,800	48,500	210	0.00		
00 85.004-1-19.7	Veno, James T.	2621 Back Hinsdale Rd	1572	044601 1	4,000	89,800	210	1.00		032
00 85.004-1-6	Veno, Kathryn D.	2108 Hastings Rd	0730	044601 1	3,600	60,800	210	0.00		017
00 566.000-9902-631.900	Verizon New York Inc		1175	041200 5	0	58,273	866	0.00		
00 566.000-9904-631.900	Verizon New York Inc		1267	042001 5	0	5,685	866	0.00		
00 566.000-9908-631.900	Verizon New York Inc	Town Of Olean	1265	044601 5	0	35,532	866	0.01		
00 566.000-9912-631.900	Verizon New York Inc		1266	047401 5	0	42,638	866	0.00		
00 666.000-9902-631.900	Verizon New York Inc		1168	041200 6	0	103,358	831	0.00		
00 666.000-9908-631.900	Verizon New York Inc	Town Of Olean	1303	044601 6	0	29,548	831	0.00		
00 666.000-9908-631.900/1882	Verizon New York Inc	Tele Comm	1852	042001 6	0	2,262	831	0.00		
00 666.000-9912-631.900	Verizon New York Inc	Town Of Olean	1304	047401 6	0	15,588	831	0.00		
00 85.003-2-23	Vineyard Oil & Gas Co	Blakeslee Hollow Rd	0226	044601 1	15,400	15,400	321	25.00		
00 85.003-2-23.1	Vineyard Oil & Gas Co	Fee 1-3	1822	044601 1	0	0	731	0.01		
00 85.016-1-27.2	Walker, Stephen	2807 Route 16	1708	044601 1	12,000	76,000	210	2.25		
00 85.016-1-18	Walton, Mary L.	1960 Michigan Ave	0519	044601 1	7,500	23,500	270	0.00		
00 85.016-1-19	Walton, Mary Lou	1964 Michigan Ave	0686	044601 1	8,500	17,500	271	0.00		
00 85.004-1-2.15	Waryck, Carol A.	2273 Valley View Dr	1440	044601 1	4,900	50,000	210	6.40		032
00 85.019-1-74.2	Washington, John J.	1953 Godfrey Hollow Rd	0628	044601 1	10,500	55,100	210	0.00		
00 85.004-1-11.2	Webb, Christopher L.	2771 Back Hinsdale Rd	0272	044601 1	8,000	43,200	210	2.15		081
00 85.004-1-11.3	Webb, Christopher L.	2767 Back Hinsdale Rd	1656	044601 1	4,700	62,900	210	1.25		
00 85.019-1-74.1	Wesley, Michael S.	1900 Godfrey Hollow Rd	1193	044601 1	5,900	54,600	210	4.15		017
00 85.016-1-23	Whitford, Langford B.	Nys Rte 16 N	0690	044601 1	12,400	12,400	330	1.22		
00 85.016-1-28	Whitford, Langford B.	Nys Rte 16 N	0947	044601 1	13,300	13,300	314	1.65		
00 85.004-2-4.2	Whitford, Langford Et	Nys Rte 16 N	1363	044601 1	30,600	35,600	312	20.00		
00 85.019-1-5	Whitten, Diana D.	2757 Nys Rte 16 N	0238	044601 1	8,000	43,000	210	0.00		
00 94.002-1-3.2	Wickenheiser, Patricia A.	1728 David Dr	1497	044601 1	42,900	320,000	210	9.30		
00 85.019-1-32	Wilber, Anne M.	1971 Kansas Ave	0241	044601 1	7,500	45,800	210	0.00		
00 85.019-1-26	Wilday, Harriett	2744 Nys Rte 16 N	1073	044601 1	10,500	65,000	210	0.00		
00 85.019-1-71.7	Wilson, Forrest A.	Canal Ave	1388	044601 1	400	400	314	0.00		
00 85.004-1-2.29	Winters, Steven	2073 Union Valley Rd	1466	044601 1	5,900	80,000	230	4.20		017
00 85.004-1-22	Witruke, Joshua A.	2605 Back Hinsdale Rd	0823	044601 1	3,000	35,400	210	0.45		017

Special District Code: FP661 Description: Hinsdale fire protec

Parcel Id	Owner Name	Parcel Address	Account Number	School R Code S	Land Av	Total Av	Prop Class	Tax Acres Code	Bank Code
00 85.016-1-6.2	Young, Charles B.	2934 Nys Rte 16 N	1423	044601 1	16,400	108,700	455	3.45	
Special District Totals		Parcels -	351	Land -	3,756,240				
		Acres -	4,020.18	Total -	20,134,494				



Special District Code: FD460 Description: Fire

Parcel Id	Owner Name	Parcel Address	Account Number	School R Code S	Land Av	Total Av	Prop Class	Tax Acres	Code	Bank Code
00 76.001-2-5.4	21st Mortgage Corporation	4505 Conley Rd	1653	044601 1	8,600	58,000	210	1.70		
00 85.002-2-4.1	Abbott, Larry J.	3262 DeGroff Rd	0203	044601 1	10,400	85,000	210	6.15		
00 85.012-1-46	Adams, Daniel A. Jr.	3243 Nys Rte 16	0822	044601 1	9,800	73,000	210	0.00		
00 85.008-1-4	Adams, Dianne P.	1665 Fay Hollow Rd	0482	044601 1	4,700	72,000	210	0.00		
00 77.004-2-11	Adams, John L. Jr.	3664 Emerson Rd	0128	044601 1	8,100	41,000	210	0.00		017
00 85.001-2-17	Aderman, Jack M.	2962 Smith Hollow Rd	0006	042001 1	10,400	65,500	210	3.87		
00 77.004-3-24.4	Alan Investments III, LLC	3553 Hedden Hollow Rd (Off) rocky r	1104	044601 1	6,600	28,000	260	2.75		
00 76.004-1-17.4	Albert, Donna M.	3740 Fay Hollow Rd	1081	044601 1	27,300	105,000	210	69.70		
00 85.012-1-31	Alderman, Terry D	3081 Nys Rte 16	0455	044601 1	12,400	67,000	210	1.43		
00 77.001-1-32	Aldrich, April	1170 Underwood Rd	0460	044601 1	6,300	45,000	210	0.00		
00 86.001-1-19	Aldrich, Robert L.	1202 Masten Rd	0198	044601 1	27,100	76,800	210	68.60		
00 77.003-2-56	Aldridge, Michael	1319 Sherlock Hollow Rd	0666	044601 1	9,800	55,000	210	3.16		
00 76.001-2-5.3	Allen, Ardith	2804 Rogers Rd	1288	044601 1	6,200	10,500	270	0.00		
00 85.001-2-8.4	Alvira, Ignacio	2815 Smith Hollow Rd	1362	044601 1	10,600	36,000	260	4.05		
00 86.002-1-7	Ambers, Eddie	3156 Ream Rd	0077	044601 1	6,500	8,400	270	1.95		
00 68.004-1-4.1/1	American Tower Corporation	Nys Rte 446	1596	024801 6	0	150,000	837	0.00		
00 77.001-1-1	Amidon, Gary	4511 Elling Rd	0012	044601 1	8,600	53,000	210	1.72		
00 68.004-2-4	Anastasia, Albert	484 Nys Rte 446	0119	024801 1	13,000	53,500	210	2.00		
00 76.003-2-20.1	Anderson, Galvin	3635 Union Valley Rd	1669	044601 1	18,700	18,700	322	26.70		
00 68.004-2-15.2	Anderson, Jeffrey	Keller Hill Rd N	0912	024801 1	12,300	27,900	260	10.47		
00 77.002-1-4	Arnold, Kristen	Keller Hill Rd W (Off)	0742	024801 1	8,700	22,000	260	4.29		
00 77.004-3-20	Arnold, Roy	3665 Regan Rd	0603	044601 1	7,100	38,000	270	1.70		
00 77.003-2-61	Arnold, Stephen	1352 Sherlock Hollow Rd	0035	044601 1	11,400	76,000	210	5.02		
00 86.002-2-24.4	Arnone, Jeffrey T.	Jollytown Rd (Off)	1023	044601 1	9,900	36,500	260	5.00		
00 86.002-2-24.5	Arnone, Jeffrey T	Jollytown Rd (Off)	1058	044601 1	9,900	9,900	314	5.00		
00 77.013-3-14	Ash, Mark R	3732 Main St	0648	044601 1	10,400	94,000	210	1.45		
00 85.012-1-4.1	Auman, Mark A.	3226 Nys Rte 16	0154	044601 1	11,800	18,800	270	0.00		
00 77.003-1-7	Austin, Victor E	1271 Congress Rd	0155	044601 1	8,700	78,000	210	1.86		
00 77.003-2-20	Azbell, Joseph H. Jr.	3538 Jollytown Rd	0269	044601 1	9,600	38,500	210	2.88		
00 77.003-2-32	Babb, Ronald E. Jr.	3661 Jollytown Rd	0130	044601 1	9,100	19,800	270	2.10		
00 77.003-1-6.10	Babiack, Michelle L.	1425 Congress Rd	1354	044601 1	9,600	45,000	210	2.90		
00 86.002-2-44	Bahjett, Mohammed F.	Creek Rd	1710	044601 1	4,000	4,000	311	5.15		
00 76.004-1-16.1	Bailey, Judith	3717 Fay Hollow Rd	0554	044601 1	12,000	24,500	270	2.05		
00 85.012-1-27	Baker, Gary	3006 Nys Rte 16	0136	044601 1	11,400	45,000	210	0.00		
00 77.001-1-54	Baker, Steven A.	4143 Phillips Rd	0676	044601 1	7,100	70,000	210	0.00		032
00 77.003-2-13	Baker, Timothy M.	1056 Flanigan Hill Rd	0263	044601 1	11,000	14,000	210	4.52		
00 77.004-3-35	Baker, Tracy L.	3645 Hedden Hollow Rd	0297	044601 1	8,400	65,500	210	1.49		
00 68.004-2-3.4	Baldwin, Donald	506 Nys Rte 446	1243	024801 1	22,400	28,000	270	0.00		
00 77.004-2-3.5	Baldwin, Edward L.	3811 Emerson Rd	1674	044601 1	17,000	65,900	240	19.10		

Special District Code: FD460 Description: Fire

Parcel Id	Owner Name	Parcel Address	Account Number	School R Code S	Land Av	Total Av	Prop Class	Tax Acres	Code	Bank Code
00 77.001-1-23.9	Baldwin, Steven R	938 Nys Rte 446	1384	044601 1	15,800	92,000	210	4.80		
00 77.001-1-23.24	Baldwin, Steven R	Nys Rte 446	1459	044601 1	13,100	63,000	210	2.05		
00 68.004-2-1.14	Ball, Robert A.	148 Hawk Nest Holw	1139	044601 1	15,100	71,000	210	18.00		
00 77.003-1-14.2	Ballard, Jill M.	1011 Wagner Hill Rd	1525	044601 1	13,400	124,000	210	9.90		
00 77.003-2-28	Barbera, Jennifer	3664 Jollytown Rd	0811	044601 1	11,800	112,000	210	6.01		
00 76.003-2-15.1	Bardol, James	2871 Morgan Hollow Rd	0023	044601 1	17,600	26,000	260	28.30		
00 76.003-2-17	Bardol, James	2859 Morgan Hollow Rd	0022	044601 1	12,900	33,000	260	12.48		
00 76.001-2-4.10	Barnes, Michael R.	2839 Rogers Rd	1514	044601 1	8,100	51,500	210	1.15		
00 77.013-2-3	Barroso, Allen D.	3897 Main St	0566	044601 1	13,000	39,000	210	0.72		081
00 77.003-2-57.2	Bartholomew, Robert	1343 Sherlock Hollow Rd	0963	044601 1	9,000	80,000	210	2.17		
00 76.004-1-10	Bartman, Daniel	3834 Fay Hollow Rd	0223	044601 1	6,000	79,000	210	0.00		
00 77.009-1-20	Barton, Michael A	1270 Nys Rte 446 St	0309	044601 1	6,700	35,000	210	0.00		
00 85.002-1-1.1	Bartz LLC	Union Valley Rd	0556	044601 1	28,700	28,700	322	76.45		
00 85.012-1-9	Bartz LLC	3202 Nys Rte 16	0276	044601 1	5,100	38,000	270	0.00		
00 86.001-1-28.17	Bartz LLC	Nys Rte 16	1657	044601 1	100	100	311	0.06		
00 86.002-1-36	Batterson, Harold Roy	Ford-Miles Rd (Off)	0688	044601 1	7,700	7,900	312	2.40		
00 76.004-1-8.5	BDT Maple Rd, Inc	3851 Fay Holw	0352	044601 1	8,700	10,000	312	1.85		
00 76.004-1-9.9	BDT Maple Rd, Inc	Fay Hollow Rd	1715	044601 1	9,500	9,500	322	2.75		
00 76.004-1-8.7	BDT Maple Road Inc.	Fay Holw	0352	044601 1	9,000	9,000	322	2.40		
00 86.001-2-1.2	Bean, Merle J. Jr.	3489 Jollytown Rd	0027	044601 1	29,400	59,500	210	41.20		
00 76.001-2-2.7	Bean, Ronald E	2937 Rogers Rd (Off)	1319	044601 1	13,800	51,700	270	11.10		
00 68.004-1-4.6	Beatty, David J.	304 Nys Rte 446	1455	024801 1	15,700	72,500	210	4.65		
00 77.004-1-5	Beaver, Charles D.	1029 Bushey Rd	0028	044601 1	13,000	57,000	210	12.63		
00 76.002-1-3.2	Bedard, Roger H. Jr.	2561 Rogers Rd	1258	044601 1	20,000	55,200	270	32.00		
00 77.003-1-15	Beeman, David J. Jr..	1050 Wagner Hill Rd	0225	044601 1	13,500	84,000	210	10.27		
00 77.013-1-19	Beeman, David J. Sr.	1508 Flanigan Hill Rd	0256	044601 1	11,700	41,000	210	0.00		
00 77.003-2-63	Bell, Donald	1378 Sherlock Hollow Rd	0030	044601 1	11,700	55,000	210	5.75		
00 77.003-1-40	Bell, Eileen C.	1494 Flanigan Hill Rd & Congres	0032	044601 1	10,400	51,100	210	1.55		
00 76.004-1-18.6	Bell, Harold	3757 Union Valley Rd	1650	044601 1	11,700	27,900	210	5.80		
00 86.001-1-9.2	Bell, Mary Kay	Sherlock Hollow Rd	1355	044601 1	26,100	26,100	322	63.30		
00 85.002-1-7	Bell, Robert	3566 Fay Hollow Rd	0038	044601 1	17,100	94,000	210	19.30		
00 77.003-2-57.1	Bell, Thomas A.	1373 Sherlock Hollow Rd	0036	044601 1	10,100	67,000	210	3.65		
00 77.004-2-15	Bellamy, Arvis F.	3597 Hedden Hollow Rd	0595	044601 1	7,700	55,000	210	0.00		026
00 77.003-2-65	Belle, Starr Estates Lp	Nys Rte 16 (Off)	0568	044601 1	33,000	33,000	322	98.00		
00 85.001-2-5.2	Belle, Starr Estates Lp	Dutton Rd (Off)	1252	044601 1	29,600	29,600	321	158.45		
00 85.002-1-19.9	Belvees, James A	2701 Smith Hollow Rd	1374	044601 1	8,600	15,400	270	1.70		
00 76.004-2-7.1	Benedict, Douglas	3959 Gile Hollow Rd	0583	044601 1	24,100	40,000	312	53.35		
00 86.002-2-12.2	Benham, Darryl Jr.	Haskell Rd	1407	044601 1	12,300	28,800	270	7.30		
00 86.001-1-24	Benham, Gregory K.	3035 Creek Rd	0047	044601 1	60,600	140,000	112	172.15		

Special District Code: FD460 Description: Fire

Parcel Id	Owner Name	Parcel Address	Account Number	School R Code S	Land Av	Total Av	Prop Class	Tax Acres Code	Bank Code
00 86.001-2-38	Benham, Gregory K.	Jollytown Rd (Off)	0048	044601 1	9,900	9,900	323	20.26	
00 86.002-2-30	Benham, Gregory K.	Jollytown Rd (Off)	0049	044601 1	17,800	17,800	323	29.31	
00 86.002-2-22.2	Benham, Michele J.	3014 Haskell Rd	1313	044601 1	7,400	98,000	210	0.00	
00 68.004-2-16	Benham, Robert L.	Keller Hill Rd N	0890	024801 1	12,800	12,800	322	12.19	
00 68.004-2-19	Benham, Robert L.	Keller Hill Rd N	0911	024801 1	13,700	13,700	322	14.53	
00 76.002-1-23.2	Bennett, Beverly J.	Gile Hollow Rd	0201	044601 1	600	600	311	0.00	
00 85.012-1-40	Bennett, Charles	3205 Nys Rte 16	0197	044601 1	12,000	65,000	210	1.03	
00 76.002-1-18.2	Bennett, David J.	4423 Gile Hollow Rd	1082	044601 1	8,500	104,000	210	1.60	
00 68.004-2-22.5	Bennett, Diane	Keller Hill Rd N	1485	024801 1	7,600	7,700	312	2.35	
00 77.013-3-43	Bennett, Doris	1505 Flanigan Hill Rd	0055	044601 1	8,300	77,000	210	0.00	
00 76.001-2-7	Bennett, Edward J.	Button Rd	0058	044601 1	14,600	18,000	260	16.85	
00 76.002-2-18.1	Bennett, Karen	4169 Gile Hollow Rd	0673	044601 1	7,300	14,500	270	0.00	
00 76.002-2-18.2	Bennett, Karen	4165 Gile Hollow Rd	1147	044601 1	2,200	28,100	270	0.00	
00 86.001-1-26.4	Bennett, Lloyd	Redding Rd	1079	044601 1	23,300	23,300	322	49.48	
00 77.002-1-20.1	Bilinski, Joseph R.	4024 W Keller Hill Rd	0717	044601 1	39,000	39,000	240	127.92	
00 76.002-2-17.6	Bingman, Foster E	4187 Gile Hollow Rd	1229	044601 1	17,100	72,000	210	19.20	
00 76.004-2-16.2	Bishop, Monroe B.	Nys Rte 16 (off) Rd	1077	044601 1	2,800	2,800	314	7.00	
00 77.013-2-16.2	Bishop, Monroe B.	3828 Main St	1698	044601 1	4,000	40,000	210	0.10	
00 77.013-3-2	Bishop, Monroe & Joann	3796 Main St	0701	044601 1	8,100	82,000	210	0.00	
00 86.002-1-28	Black, Richard C.	Ford-Miles Rd	0683	044601 1	9,400	9,400	314	2.66	
00 77.013-3-26	Blackmon, Gary L.	3767 Main St	0065	044601 1	4,600	56,000	210	0.00	
00 86.002-1-4	Blackwell, Frederick H.	3178 Ream Rd	0770	044601 1	8,200	11,000	270	3.00	
00 86.002-1-6	Blackwell, Frederick H.	Ford-Miles Rd (Off)	0555	044601 1	6,600	6,600	314	1.60	
00 77.003-1-9	Blakely, John	1241 Congress Rd	0805	044601 1	9,500	65,000	210	2.40	
00 76.003-2-13	BLCH, LLC	Morgan Hollow Rd	0260	044601 1	22,100	22,100	910	43.56	
00 77.002-1-1.13	Blehar, Kristi L.	779 Nys Rte 446	1530	044601 1	17,900	70,000	210	9.70	081
00 77.003-2-8	Blinston, Bruce T	Flanigan Hill Rd	0361	044601 1	10,800	43,000	260	4.25	
00 85.002-2-10	Block, George E.	3219 Pennsylvania Rd	0389	044601 1	7,200	68,000	210	0.00	017
00 77.003-1-32.2	Blue, Lewis J.	1052 Plank Rd	1190	044601 1	23,200	43,000	260	49.10	
00 76.004-1-19.1	Bly, Betty J.	2641 Morgan Hollow Rd	0069	044601 1	72,200	113,200	210	246.70	
00 85.002-1-23	Bockmier, Jeffrey E.	3479 Union Valley Rd	0432	044601 1	5,400	52,500	210	0.00	017
00 76.001-2-5.6	Bogardus, Glenn	Rogers Rd	1724	044601 1	11,200	11,200	314	4.75	
00 77.003-1-38.7	Boice, Patricia J.	3750 Broody Rd	1366	044601 1	18,000	20,200	312	30.62	
00 76.004-1-8.2	Bonn, Anthony	3851 Fay Holw	0352	044601 1	11,600	11,600	322	11.27	
00 86.002-2-46.8	Bons, Jeremy	Creek Rd	1703	044601 1	6,600	6,600	322	10.30	
00 77.002-1-1.10	Booker, Christopher G.	868 Nys Rte 446	1506	044601 1	16,900	100,000	210	7.15	017
00 86.002-2-19	Bordonaro, Charles X.	3082 Haskell Rd	0326	044601 1	8,900	71,000	210	2.01	
00 86.001-1-28.11	Bork, Deborah Ann	Reynolds Rd	1277	044601 1	14,400	14,400	311	16.19	
00 76.004-2-5	Boser, Todd	3999 Gile Hollow Rd	0680	044601 1	8,200	10,000	312	1.20	

Special District Code: FD460 Description: Fire

Parcel Id	Owner Name	Parcel Address	Account Number	School R Code S	Land Av	Total Av	Prop Class	Tax Acres	Code	Bank Code
00 76.004-2-7.4	Boser, Todd	3977 Gile Hollow Rd	1507	044601 1	6,400	6,400	311	0.00		
00 77.004-1-3	Botens, Steven R.	Wagner Hill Rd	0884	044601 1	10,000	10,000	322	12.56		
00 77.004-1-4	Botens, Thomas R.	Wagner Hill Rd	0885	044601 1	10,000	10,000	321	11.84		
00 85.002-2-11.1	Boula, Sherry Milks	3220 Pennsylvania Rd	0599	044601 1	15,900	40,000	270	16.30		
00 76.020-1-18	Bowker, James	3605 Main St	0474	044601 1	8,200	11,800	270	0.00		
00 86.002-2-3	Bowker, James	3285 Hedden Hollow Rd	0363	044601 1	7,000	35,000	210	0.00		
00 85.012-1-33	Bowker, Susan M.	3095 Nys Rte 16	0209	044601 1	12,200	30,000	210	1.18		
00 85.002-1-19.4	Boyer, William N.	2674 Smith Hollow Rd	1221	044601 1	6,800	73,000	210	0.00		
00 86.001-2-9.1	Boysa, Leon	3325 Ford Miles Rd	0072	044601 1	11,100	78,000	210	4.70		
00 86.001-2-30	Bracikowski, Gregory C.	1126 Turock Dr	0427	044601 1	11,900	15,500	312	9.91		
00 86.001-2-29	Bracikowski, Robert	1126 Turock Dr	0079	044601 1	13,000	39,000	260	12.64		
00 86.001-1-21	Brady, William J.	3222 Redding Rd	0728	044601 1	17,300	30,000	260	19.83		
00 76.001-2-8	Branch (7/12 int), Laurie A.	Indian Rd	0611	044601 1	22,800	25,000	312	46.75		
00 76.001-2-9	Branch (7/12 int), Laurie A.	Button Rd (Off)	0610	044601 1	38,200	38,200	321	123.95		
00 85.008-1-18	Bretzin, Robert E.	3362 Nys Rte 16	0131	044601 1	12,500	61,500	210	1.10		
00 68.004-1-5.2	Briggs, David C.	Nys Rte 446	1690	024801 1	6,000	6,000	311	12.90		
00 68.004-1-6	Briggs, David C.	Nys Rte 446	0665	024801 1	22,300	85,000	210	20.86		
00 77.004-1-22	Brill, Mary Ann George	572 Plank Rd	0317	044601 1	9,400	32,000	260	4.40		
00 76.002-1-21.2	Brooks, Donnie H.	4400 Gile Hollow Rd	1146	044601 1	20,700	74,000	210	36.30		081
00 68.004-2-7	Brown, Clara	639 Nys Rte 446	0100	044601 1	15,400	58,000	280	4.65		
00 77.004-3-17	Brown, Frank	Hedden Hollow Rd (Off)	0604	044601 1	10,300	10,300	314	6.00		
00 77.004-3-16	Brown, Frank F.	3696 Hedden Hollow Rd	0639	044601 1	12,700	32,700	210	12.00		
00 77.002-1-1.18	Brown, Roger	653 NYS Rte 446	1722	044601 1	12,000	12,000	314	3.80		
00 77.002-1-1.3	Brown, Ronald	653 NYS Rte 446	1468	044601 1	20,000	79,000	210	18.65		
00 77.001-1-39.2	Brown, Stephen A.	Underwood Rd	0096	044601 1	16,200	16,200	322	16.90		
00 77.001-1-40.1	Brown, Stephen A.	1383 Nys Rte 446	0095	044601 1	20,000	125,000	112	18.05		
00 77.001-1-41.1	Brown, Stephen A.	Nys Rte 446	0098	044601 1	1,200	1,200	314	3.25		
00 77.001-1-42.1	Brown, Stephen A.	Nys Rte 16	0097	044601 1	4,100	4,100	323	4.13		
00 77.009-1-16	Brown Klinger, Sheila	1338 NYS Rte 446	0085	044601 1	8,400	8,400	311	0.00		
00 77.003-2-39	Brummer, Martin	Sherlock Hollow Rd	0749	044601 1	8,700	8,700	314	1.77		
00 85.008-1-10.1	Bryant, John Jr.	3502 Nys Rte 16	0886	044601 1	12,300	19,000	270	1.28		
00 85.002-2-6	Bryant, Michael J.	3245 Pennsylvania Rd	0372	044601 1	5,200	61,000	210	0.00		
00 77.002-1-22.5	Buchanan, Donald L. Jr.	4065 Keller Hill Rd W	1040	044601 1	17,300	42,000	260	57.50		
00 85.002-2-5.4	Buck, Ellwood T.	Crosby Rd	1024	044601 1	17,700	17,700	322	28.83		
00 85.002-1-9.10	Buck, Ellwood T.	Crosby Rd	1071	044601 1	9,500	25,000	270	4.51		
00 76.002-2-16.5	Buckles, Carole J.	4316 Gile Hollow Rd	1027	044601 1	9,900	22,000	270	3.18		
00 77.013-2-19.2	Buckwalter, Leon S.	Depot St N	1640	044601 1	625	625	311	0.00		
00 77.013-2-22	Buckwalter, Leon S.	3818 Main St	0063	044601 1	8,100	78,000	210	0.00		
00 77.013-2-23	Buckwalter, Leon S.	3818 Main St	0233	044601 1	5,200	11,700	271	0.00		

Special District Code: FD460 Description: Fire

Parcel Id	Owner Name	Parcel Address	Account Number	School R Code S	Land Av	Total Av	Prop Class	Tax Acres	Code	Bank Code
00 77.004-1-11	Buehlmann, Dale	3890 McMahon Rd	0747	044601 1	11,800	72,000	210	9.84		
00 77.004-1-18	Buehlmann, Danny	3890 McMahon Rd	0572	044601 1	14,500	60,000	210	16.52		
00 86.001-1-28.6	Bugg, Joshua	Reynolds Rd	1273	044601 1	9,700	15,000	260	4.72		
00 76.004-1-9.4	Bugman, Chad	Fay Hollow Rd	1715	044601 1	11,900	39,900	312	5.70		
00 86.002-2-46.1	Bugman, Chad G.	Creek Rd	1701	044601 1	19,000	19,000	322	21.60		
00 86.002-2-46.4	Bugman, Chad G.	Haskell Rd	1685	044601 1	13,000	13,000	322	10.80		
00 85.001-2-14.1	Bullock, Ernest & Rhoda	2948 Harrison Rd	0330	042001 1	19,000	56,500	281	17.42		
00 77.013-1-6	Bump, Alexandria	3875 Main St	0104	044601 1	7,600	79,500	210	0.00		
00 86.002-1-19	Bump, David	3077 Drew Cir	0226	044601 1	6,800	90,000	210	2.50		
00 77.003-2-42.1	Bump, Rick A.	1126 Sherlock Hollow Rd	0405	044601 1	8,400	20,000	210	3.32		065
00 86.002-2-38	Burdick, Robert G	3004 Haskell Rd	1337	044601 1	19,700	19,700	322	31.25		
00 86.002-2-9	Burke, Michael D.	3255 Haskell Rd	0561	044601 1	8,100	85,000	210	0.00		
00 77.001-1-58.3	Burkett, Guthrie	4308 Elling Rd	1559	044601 1	18,600	58,000	240	25.75		
00 77.009-1-5	Burlingame, Ione	4253 Nys Rte 16	0112	044601 1	12,700	61,000	210	0.00		
00 77.001-1-46	Burlingame Declaration Trust, Richard	4323 Nys Rte 16	0116	044601 1	23,100	63,000	210	22.80		
00 85.002-1-5	Burnett, Douglas L.	3585 Fay Hollow Rd	0421	044601 1	6,300	71,000	210	0.00		
00 77.003-1-25.2	Burns, John	3908 Pyke Rd	1343	044601 1	8,900	110,000	210	3.82		
00 77.013-3-20	Burt, Jill	3739 Main St	0121	044601 1	11,000	88,000	210	2.30		
00 76.004-1-1.1	Burton, William A. Jr.	3977 Isaman Rd	0739	044601 1	13,800	119,500	210	27.20		
00 77.001-1-15.1	Buryta, Frank R.	Kent Sub Division	0122	044601 1	13,600	22,000	260	14.30		
00 86.001-2-7.2	Busack, Barbara J.	3325 Jollytown Rd	1028	044601 1	27,700	135,000	210	71.65		
00 76.002-2-17.3	Bushnell, Jeffrey Ian	4239 Gile Hollow Rd	1032	044601 1	6,300	18,000	270	0.00		
00 77.003-1-33.3	Bushnell, Michael L.	1364 Flanigan Hill Rd	1145	044601 1	11,500	49,000	210	5.15		
00 77.001-1-34	Buterbaugh, Ruth Ann	Underwood Rd & Congress	0820	044601 1	8,900	8,900	314	2.10		
00 85.012-1-24	Butinski, Robert	3036 Nys Rte 16	0124	044601 1	12,400	81,000	210	1.35		
00 76.002-1-2.2	Byington, Richard John	Rogers Rd	1589	044601 1	17,700	17,700	322	21.35		
00 85.012-1-19	Bzow, Norma	3076 Nys Rte 16	0734	044601 1	13,500	63,000	210	2.90		017
00 85.002-2-30.2	Callahan, Lewis F.	3295 Union Valley Rd	0999	044601 1	7,000	57,000	210	0.00		
00 77.002-1-1.5	Carapellatti, Kim M.	Nys Rte 446	1477	044601 1	15,700	84,000	210	4.70		017
00 85.002-2-4.10	Carapellatti, Paul J.	3290 Union Valley Rd	1048	044601 1	12,000	75,000	210	6.60		
00 86.002-1-34	Card, Michael L.	3425 off Ford-Miles Rd (Ream)	0313	044601 1	8,300	14,000	270	3.17		
00 76.002-1-12.5	Carey, Michael J.	2192 Maple Hill Rd	1720	044601 1	1,000	1,000	314	0.00		
00 77.013-2-18	Carey, Tracy R.	1485 School St	0255	044601 1	7,600	46,500	210	0.00		
00 77.004-3-32	Carlioni, Marion T.	Hedden Hollow Rd (Off)	0858	044601 1	8,600	12,500	270	3.44		
00 86.002-2-4	Carls, Thomas	3574 Creek Rd	0205	044601 1	16,200	58,000	210	16.90		
00 77.004-1-9	Carlson, Lorie J.	3946 McMahon Rd (Off)	0748	044601 1	10,900	20,000	270	7.52		
00 76.002-2-1.3	Carr, Ann L.	Button Rd	1590	044601 1	22,900	22,900	322	38.60		
00 76.002-2-1.1	Carr, Randolph W.	2663 Button Rd	0350	044601 1	30,000	186,000	240	49.23		
00 85.002-2-15.1	Carter, John	Pennsylvania Rd (Off)	0468	044601 1	14,800	14,800	321	13.40		

Special District Code: FD460 Description: Fire

Parcel Id	Owner Name	Parcel Address	Account Number	School R Code S	Land Av	Total Av	Prop Class	Tax Code	Acres	Bank Code
00 85.002-2-16.2	Carter, John	Union Valley Rd (Off)	1433	044601 1	13,900	13,900	322		15.80	
00 85.002-2-17.1	Carter, John	2048 Union Valley Rd	0467	044601 1	19,100	75,000	270		28.30	
00 77.009-1-31.1	Case, Norman B.	4190 Nys Rte 16	0757	044601 1	12,700	68,000	210		0.00	
00 76.001-2-2.1	Cassidy, Randall	2967 Rogers Rd	0348	044601 1	5,900	60,000	210		0.00	
00 76.004-2-20.15	Cassioli, Mary E.	Meadow View Rd	1544	044601 1	20,000	62,800	312		40.25	
00 76.004-1-18.1	Caster, Harold	3757 Union Valley Rd	0134	044601 1	16,700	16,700	322		18.18	
00 86.001-2-24	Casuccio, Salvatore J. Jr.	1232 Turock Dr	0378	044601 1	11,000	11,000	312		7.70	
00 85.012-1-39.1/3	Catt. Co IDA	3165 Nys Rte 16	0664	044601 8	0	1,200,000	446		0.00	
00 77.001-1-47	Cattaraugus County	Nys Rte 446	0492	044601 8	18,000	18,000	314		9.90	
00 77.013-2-21	Caverly, Philip D.	3812 Main St	0137	044601 1	5,500	38,000	210		0.00	
00 76.002-2-4.2	Caya, Joseph F.	2510 Button Rd	1332	044601 1	33,800	105,200	210		71.00	
00 77.002-1-1.9	Cellini, Alva V.	830 Nys Rte 446	1505	044601 1	16,300	108,000	210		5.65	
00 77.001-1-42.2	Central Congregation Jehovah's	4258 Nys Rte 16	0097	044601 8	15,000	175,000	620		4.05	
00 77.004-1-31.3	Chaffee, Kelly J.	869 Underwood Rd	1191	044601 1	9,500	59,500	210		2.80	
00 85.008-1-20.2	Chamberlain, Lisa A.	3360 Nys Rte 16	1520	044601 1	10,800	110,000	210		0.00	023
00 77.001-1-29.3	Champlin, David M.	1176 Underwood Rd	1557	044601 1	11,900	79,000	210		6.30	017
00 86.002-1-18	Champlin, Jon	3104 Drews Cir	0861	044601 1	7,400	106,000	210		2.10	
00 77.009-1-30	Chaney, Todd	1391 Nys Rte 446	0265	044601 1	7,500	67,000	210		0.00	007
00 86.002-2-33	Chapman, Michael R	3630 Hedden Hollow Rd	0529	044601 1	10,400	56,000	210		6.24	
00 85.002-2-18	Chapman, Robert T.	3108 Union Valley Rd	0789	044601 1	8,300	19,000	210		1.37	
00 85.002-1-25.2	Chapus, Connie	Union Valley Rd	1397	044601 1	10,000	10,000	311		3.35	
00 85.002-1-25.3	Chapus, Mark R	3492 Union Valley Rd	1398	044601 1	9,100	76,000	210		2.30	
00 85.012-1-2.1	Charles, Diana M.	3258 Nys Rte 16	0007	044601 1	17,600	55,000	210		8.90	
00 85.008-1-22	Charles, Diana M.	3324 Nys Rte 16	0891	044601 1	13,400	35,000	210		0.00	
00 77.003-2-43	Cherry, Patricia	1094 Sherlock Hollow Rd	0671	044601 1	10,900	31,000	210		4.41	
00 77.004-2-12.4	Chesebro, Chad	3700 Ford-Miles Rd	0994	044601 1	12,500	12,500	311		7.65	
00 77.004-2-12.8	Chesebro, Chad	3700 Ford-Miles Rd	1620	044601 1	9,700	96,000	210		3.00	
00 86.001-1-28.4	Childs, Carrie	3178 Nys Rte 16	1271	044601 1	12,600	26,600	210		1.60	
00 77.003-1-41	Childs, Sherry Anne	1496 Flanigan Hill Rd & Congres	0796	044601 1	4,900	41,000	210		0.00	
00 76.003-2-12.3	Christopher, Todd E.	2895 Morgan Hollow Rd	1582	044601 1	11,300	146,000	210		4.85	023
00 68.004-2-14.2	Church, Carol S.	Keller Hill Rd N	0907	024801 1	18,900	18,900	321		34.98	
00 76.002-2-16.8	Church, Gregory	4332 Gile Hollow Rd	1630	044601 1	5,600	30,000	270		0.00	
00 86.001-2-19.3	Ciezak, Amy S.	3235 Jollytown Rd	1292	044601 1	8,300	98,000	210		1.40	
00 68.004-2-22.1	Clark, Charles A.R.	Keller Hill Rd N	0609	024801 1	9,400	9,400	314		4.45	
00 85.012-1-14.1	Clark, James	3116 Nys Rte 16	0780	044601 1	12,300	17,300	210		1.30	
00 86.001-2-21	Clark, Michael G.	1274 Turock Dr	0438	044601 1	11,700	75,000	210		9.45	
00 86.002-2-46.11	Clark, Robin A.	Haskell Rd		044601 1	12,700	12,700	322		12.40	
00 86.002-2-48	Clark, Robin A.S.	3390 Willow Rd	1711	044601 1	38,800	80,300	260		127.21	
00 76.002-1-12.6	Clayson, Chris S.	2192 Maple Hill Rd	0150	044601 1	14,400	14,400	322		12.50	

Special District Code: FD460 Description: Fire

Parcel Id	Owner Name	Parcel Address	Account Number	School R Code S	Land Av	Total Av	Prop Class	Tax Code	Acres	Bank Code
00 76.002-1-5.1	Clayson, Ronald J	2192 Maple Hill Rd	1198	044601 1	10,000	10,000	105		28.55	
00 76.002-1-12.1	Clayson, Ronald J	2192 Maple Hill Rd	0150	044601 1	57,600	111,100	113		206.03	
00 76.002-1-12.3	Clayson, Timothy D	4357 Fay Hollow Rd	1227	044601 1	19,100	75,000	210		28.55	
00 76.004-1-7	Clayson, Veronica I.	4050 Fay Hollow Rd	0057	044601 1	42,700	115,000	112		100.06	
00 76.002-1-7	Clayson, Victor James	4481 Fay Hollow Rd	0292	044601 1	8,400	59,000	210		1.46	017
00 76.002-1-12.2	Clayson, William J	4510 Maple Hill Rd	0965	044601 1	11,000	78,500	210		4.55	
00 68.004-2-9	Clemons, Arthur	Nys Rte 446 (Off)	0114	044601 1	16,600	17,400	312		18.03	
00 76.004-1-15	Clute, Jay B.	3709 Fay Hollow Rd	0152	044601 1	8,300	32,000	210		1.50	
00 76.002-3-8	Cobado, Kent	Oak Ln	1108	044601 1	9,200	13,900	270		4.13	
00 76.004-1-17.1	Cobado, Kent	3680 Fay Hollow Rd	0743	044601 1	27,700	27,700	322		71.30	
00 76.004-1-17.5	Cobado, Kent	3666 Fay Hollow Rd	1526	044601 1	36,600	87,000	240		115.90	
00 77.003-1-23.1	Cobado, Kent	Wagner Hill Rd	0573	044601 1	7,100	7,100	311		1.65	
00 77.003-1-35.1	Cobado, Kent	1460 Flanigan Hill Rd	0513	044601 1	13,800	36,500	210		6.45	
00 77.003-1-35.2	Cobado, Kent	1406 Flanigan Hill Rd	1499	044601 1	18,800	22,700	270		18.60	
00 77.003-1-38.6	Cobado, Kent	Flanigan Hill Rd (Off)	1365	044601 1	16,400	16,400	322		22.56	
00 86.002-2-21.3	Cobado, Kent	3074 Haskell Rd	1616	044601 1	11,200	40,200	210		4.75	
00 76.002-1-6	Coen, Robert	4495 Fay Hollow Rd	0783	044601 1	8,500	65,000	210		1.54	
00 77.003-2-59	Colburn, Jeffrey G.	1328 Sherlock Hollow Rd	0327	044601 1	11,200	79,500	210		4.74	
00 77.003-2-5.2	Colburn, Richard C.	1204 Sherlock Hollow Rd	1042	044601 1	8,400	83,000	210		1.45	032
00 85.002-2-21.1	Cole, Philip	3152 Union Valley Rd	0240	044601 1	8,000	47,000	210		1.00	
00 77.003-2-35	Colf, Robert S.	1108 MacDuffie Dr	0483	044601 1	7,800	95,000	210		2.54	005
00 77.002-1-22.2	Colley, Lon W. Jr.	Keller Hill Rd W	1033	044601 1	16,700	16,700	322		18.18	
00 76.003-2-18.9	Collins, Thomas	Forest Glen	1373	044601 1	10,200	10,200	312		5.63	
00 76.004-1-8.6	Colvin, Matthew S.	Fay Holw	0352	044601 1	8,200	8,200	322		1.50	
00 86.002-1-31	Comes, Richard D.	3545 Ford-Miles Rd	0498	044601 1	8,300	23,300	270		3.10	017
00 68.004-2-3.1	Confer, Marygrace	569 Nys Rte 446	0881	024801 1	34,100	51,300	270		53.00	
00 77.003-1-33.2	Confer, Philip S	Flanigan Rd	1127	044601 1	7,700	19,900	270		2.38	
00 77.013-3-24	Conhiser, Edward J.	3759 Main St	0621	044601 1	12,500	68,000	220		0.00	
00 85.002-1-25.1	Conklin, Claude A. Life Use.	3511 Union Valley Rd	0162	044601 1	27,000	80,000	210		68.15	
00 76.003-2-5	Conklin, Wayne R.	Indian Rd (Off)	0930	044601 1	8,500	8,500	314		1.54	
00 85.002-2-5.3	Conrad, Susan	3230 Pennsylvania Rd	1016	044601 1	9,700	80,000	210		3.00	
00 85.002-2-27.1	Copper Ridge Co	11039,071 Dutton #1,6,9,12	1369	044601 1	0	8,745	732		0.01	
00 77.013-2-17	Cornwall, Randy	1487 School St	0388	044601 1	4,300	73,000	210		0.00	032
00 77.003-2-49	Cousins, Jeffrey Allen	1168 Sherlock Hollow Rd	0173	044601 1	12,500	33,000	210		7.70	
00 77.003-2-50.5	Cousins, Laura J.	1155 Sherlock Hollow Rd	1714	044601 1	16,100	30,000	270		6.25	
00 76.001-2-4.9	Cousins, Russell	2876 Rogers Rd (Off)	1490	044601 1	21,300	41,300	260		39.30	
00 85.008-1-32	Cousins (L/U), William D. Sr.	3405 Nys Rte 16	0167	044601 1	9,800	67,500	210		0.00	
00 77.003-2-36	Coustenis, Stephen T.	1102 MacDuffie Dr	0311	044601 1	7,900	160,000	210		2.66	
00 77.003-2-52.2	Craft, Timothy B.	1283 Sherlock Hollow Rd	1110	044601 1	10,700	29,000	270		4.15	

Special District Code: FD460 Description: Fire

Parcel Id	Owner Name	Parcel Address	Account Number	School R Code S	Land Av	Total Av	Prop Class	Acres	Tax Code	Bank Code
00 86.002-2-16	Crandell, Bruce	3106 Haskell Rd	0172	044601 1	11,900	50,000	220	6.26		
00 86.002-2-17.1	Crandell, Bruce	3098 Haskell Rd	0171	044601 1	47,000	120,000	240	167.90		
00 77.004-2-12.1	Crandell, Bruce E	3629 Emerson Rd	0170	044601 1	58,700	141,400	120	130.18		
00 77.003-2-50.1	Crawford, Chad R.	1197 Sherlock Hollow Rd	0175	044601 1	17,500	38,000	280	9.80		
00 77.013-3-37	Crew, Matthew L.	3819 Main St	0164	044601 1	6,000	59,500	210	0.00		017
00 76.002-1-3.1	Crocker, Walter	4202 Conley Rd	0786	044601 1	36,300	50,000	312	114.68		
00 77.003-2-67.2	Croft, Richard A	3550 Nys Rte 16	0945	044601 1	11,300	53,000	210	0.00		
00 77.013-2-10.2	Crooks, Randy M.	3856 Main St N	1260	044601 1	1,500	26,000	210	0.00		
00 77.001-1-66	Crowley, Christopher J.	4245 Whitehouse Rd	1632	044601 1	11,800	13,800	220	6.00		
00 77.003-1-6.1/1	Crown Castle Atlantic Llc	1423 Congress Rd	1595	044601 6	0	210,000	837	0.00		
00 77.002-1-11.1	Cuba Rod Gun Club	4361 Keller Hill Rd	0192	024801 1	40,500	80,000	557	135.70		
00 76.004-1-9.11	Culvin, Matthew	Fay Hollow Rd	1715	044601 1	49,900	49,900	322	109.60		
00 86.001-1-29.2	Curtis , Gary 75% int	Reynolds Rd	1338	044601 1	16,900	34,900	270	25.05		
00 85.012-1-4.3	Cutler, Helen	3232 N Nys Rte 16	1230	044601 1	8,300	42,000	210	0.00		
00 77.001-1-58.1	Czaja, Roger	4378 Elling Rd	0406	044601 1	30,900	49,900	312	58.75		
00 85.002-1-13.1	Czesak, Audrey J.	Golden Rod Rd	0013	044601 1	15,000	15,000	311	17.71		
00 76.002-2-6.3	Dahar, William J	4116 Fay Hollow Rd	0976	044601 1	19,200	125,000	240	28.75		
00 77.004-2-3.4	Daly, Robert	Emerson Rd	1662	044601 1	5,000	5,000	314	3.50		
00 77.004-2-4.2	Daly, Robert	3772 Emerson Rd	0914	044601 1	10,800	38,000	270	4.34		
00 77.003-1-23.2	Danna, Melinda L.	Wagner Hill Rd (Off)	1126	044601 1	9,500	39,000	260	4.55		
00 76.004-2-20.5	Danzer Forestland Inc	Pennsylvania Rd	1462	044601 1	47,200	47,200	322	169.10		
00 77.001-1-23.3	Danzer Forestland Inc	Nys Rte 446	1294	044601 1	39,600	39,600	910	64.00		
00 85.001-2-10	DANZER FORESTLAND, INC.	Smith Hollow Rd (Off)	0435	044601 1	18,700	18,700	322	33.94		
00 85.002-2-26.5	DANZER FORESTLAND, INC.	Union Valley Rd (Off)	1267	044601 1	15,900	15,900	322	19.90		
00 85.002-2-28	DANZER FORESTLAND, INC.	Union Valley Rd	0436	044601 1	35,700	35,700	321	111.52		
00 77.013-1-11	Darcy, Kristen	3861 Main St N	0704	044601 1	10,100	60,200	210	1.10		017
00 77.004-2-5	Davis, Bradley L.	314 Yardman Rd	0539	044601 1	10,900	47,000	210	4.38		
00 77.009-1-19	Davis, David G	1302 Nys Rte 446 St	0017	044601 1	12,300	83,000	210	1.29		
00 77.001-1-3	Davis, Douglas Al Jr.	Elling Rd (Off)	0199	044601 1	21,000	21,000	323	38.13		
00 77.002-1-26	Davis, James S.	1062 Bushey Rd	0507	044601 1	30,400	135,000	280	61.15		
00 77.002-1-31	Davis, James S.	Bushey Rd	0508	044601 1	300	300	314	3.00		
00 77.009-1-12	Davis, Norman P.	1370 Nys Rte 446 St	0089	044601 1	10,200	44,000	210	0.00		
00 77.004-3-29	Davis, Paul K.	7 Regan	0354	044601 1	6,700	16,000	260	1.29		
00 85.012-1-49	Decker, Tammie M.	3267 Nys Rte 16	0067	044601 1	12,400	72,000	210	0.00		
00 76.003-2-19	Deer Haven, LLC	Morgan Hollow Rd	0509	044601 1	28,000	28,000	314	72.75		
00 77.002-1-1.6	DeGross, Norman E. Jr.	798 Nys Rte 446	1479	044601 1	14,600	55,000	210	3.60		032
00 77.001-1-28.1	DeGroot, Gail	1311 Congress (off) Rd	0521	044601 1	11,800	11,800	314	5.90		
00 85.002-2-13	Deibler, Adam L.	3130 Pennsylvania Rd	0682	044601 1	8,300	70,000	210	0.00		
00 76.004-2-11.3/1	Deibler, Ronald C	1601 Gile Hollow Rd	1604	044601 1	100	27,000	474	3.80		

Special District Code: FD460 Description: Fire

Parcel Id	Owner Name	Parcel Address	Account Number	School R Code S	Land Av	Total Av	Prop Class	Tax Code	Acres	Bank Code
00 76.004-2-11.5/1	Deibler, Ronald C	Gile Hollow Rd (Off)	1605	044601 1	10,800	27,000	474	4.34		
00 76.004-2-12	Deibler, Ronald C	1601 Gile Hollow Rd	0452	044601 1	13,000	94,000	220	11.96		
00 76.004-2-27.1	Deibler, Ronald C	Nys Rte 16	0182	044601 1	2,300	2,300	323	13.80		
00 85.002-1-8.3	DeLong, Kara L.	3510 Fay Hollow Rd	1528	044601 1	8,000	50,000	210	1.00		
00 76.004-2-24.1	DeLong, Robert D. & Jeremiah	Pennsylvania Rd	0015	044601 1	15,000	15,000	321	13.90		
00 76.004-2-24.3	DeLong, Robert D. & Jeremiah	Medow View Rd	1317	044601 1	13,800	13,800	311	11.00		
00 85.002-1-8.2	DeLong, Robert D. & Jeremiah	3510 Fay Hollow Rd	1219	044601 1	18,300	143,000	210	24.40		
00 77.004-3-34.2	Delzer, Kevin	Hedden Hollow Rd (Off)	1478	044601 1	8,500	13,300	270	3.30		
00 76.002-1-15	Demitrovic, Thomas	4539 Gile Hollow Rd	0213	044601 1	9,300	97,000	210	2.47		
00 76.002-2-19.3	Dempsey, Daniel M.	4129 Gile Hollow Rd	1173	044601 1	7,200	80,000	210	0.00		
00 76.002-2-19.2	Dempsey, Robert K. Jr.	4111 Gile Hollow Rd	0957	044601 1	26,100	30,000	312	63.60		
00 76.004-2-1	Dempsey, Robert K. Jr.	Gile Hollow Rd (Off)	0675	044601 1	22,700	22,700	323	46.65		
00 77.003-2-27	Dentler, Paul	3642 Jollytown Rd	0403	044601 1	11,900	134,000	210	6.32		
00 77.013-2-10.1	Depto, Edward	3852 Main St	0216	044601 1	14,000	68,500	210	0.00		
00 77.003-2-21	Derby, Warren S	Jollytown Rd	0217	044601 1	11,000	11,000	312	4.54		
00 77.003-2-16.1	Diana, Donald B.	889 Plank Rd/Jollytown Rd	0082	044601 1	44,400	64,000	270	154.90		
00 76.020-1-16	Dicola, Armond	Nys Rte 16 (Off)	0220	044601 1	8,700	8,700	312	0.00		
00 77.002-1-3.3	Doeing, William H.	Keller Hill Rd W	1454	024801 1	12,600	24,000	260	8.00		
00 77.003-1-33.4	Dolan, Timothy J.	Flanigan Hill Rd	1149	044601 1	16,100	40,000	270	20.85		
00 77.003-1-33.6	Dolan, Timothy J.	Flanigan Hill Rd (Off)	1179	044601 1	9,100	9,100	322	12.05		
00 77.003-1-34	Dolan, Timothy J.	1332 Flanigan Hill Rd	0034	044601 1	11,000	11,000	311	4.50		
00 85.001-2-19.2	Dombek, Donald E.	2966 Smith Hollow Rd	0009	042001 1	12,100	153,000	210	6.80		026
00 85.012-1-26	Dombek, Daniel J.	3010 Nys Rte 16	0127	044601 1	12,200	64,000	210	1.23		
00 76.002-2-16.6	Doner, Larry J.	4357 Gile Hollow Rd	1069	044601 1	11,500	24,000	312	5.15		
00 68.004-2-1.18	Donn, Martin E	Union Hill Rd (Off)	1153	044601 1	3,400	3,400	311	4.20		
00 68.004-2-1.1	Donn, Richard F.	Union Hill Rd (Off)	0614	044601 1	9,800	56,000	260	4.90		
00 68.004-2-1.8	Donn, Richard F.	Union Hill Rd	1099	044601 1	11,500	11,500	314	5.34		
00 77.003-2-17	Donner, David M.	Jollytown Rd	0855	044601 1	15,100	25,000	260	14.22		
00 85.002-1-3.5	Douglas E Harwood, Truste,	Douglas E 3621 Fay Hollow Rd	1004	044601 1	79,000	136,000	416	112.71		
00 85.002-2-14	Douglas E Harwood, Truste,	Douglas E 3122 Pennsylvania Rd	0335	044601 1	8,700	70,000	210	1.85		
00 85.002-2-26.3	Dowd, Darlene A.	Union Valley Rd (Off)	1265	044601 1	11,400	20,000	260	8.75		
00 76.002-2-12.2	Dowdy, Gretchen L.	2057 Maple Hill Rd	1726	044601 1	11,700	148,000	210	5.65		
00 77.001-1-27	Doyles' Haven LLC	Congress Rd	5024	044601 1	41,100	41,100	322	138.26		
00 77.004-2-13.1	Drabant, Daniel C.	3619 Hedden Hollow Rd	0448	044601 1	10,000	25,400	270	5.20		
00 85.001-2-8.2	Drabant, Deborah L.	2782 Smith Hollow Rd	1194	044601 1	11,000	40,000	210	4.55		
00 85.001-2-7	Dragonette, Bradley Richard	Smith Hollow Rd	0577	044601 1	28,500	28,500	322	75.70		
00 85.001-2-8.1	Dragonette, Bradley Richard	2804 Smith Hollow Rd	0579	044601 1	12,400	67,000	210	7.40		
00 77.004-3-27	Dundon, Robert	3400 Regan Rd	0135	044601 1	10,500	14,800	270	6.51		
00 86.001-2-14.1	Duszynski, John T.	1291 Turock Dr	0230	044601 1	12,800	40,000	260	12.23		

Special District Code: FD460 Description: Fire

Parcel Id	Owner Name	Parcel Address	Account Number	School R Code S	Land Av	Total Av	Prop Class	Tax Code	Acres	Bank Code
00 76.002-2-14.2	Dutton, Dawn Lorraine	Maple Hill Rd	1189	044601 1	9,400	9,400	314	2.70		
00 77.013-3-41	Dutton, Diana Esther	3829 Main St	0231	044601 1	4,100	61,000	210	0.00		
00 77.013-3-42	Dutton, Diane E.	3829 Main St	0232	044601 1	7,000	27,500	210	0.00		
00 85.001-2-4.1	Dutton, Duane A.	Dutton Rd	0236	044601 1	18,600	18,600	312	26.08		
00 85.002-1-24	Dutton, Duane A.	Union Valley Rd	0237	044601 1	8,400	8,400	311	1.44		
00 85.002-1-18.3	Dutton, Earl J.	2573 Dutton Rd	1129	044601 1	8,600	131,000	280	1.74		
00 85.002-1-18.4	Dutton, Earl J.	Union Valley Rd & Smith H	1142	044601 1	19,300	19,300	322	29.53		
00 85.001-2-4.2	Dutton, Harold D.	Dutton Rd (Off)	1261	044601 1	10,600	10,600	321	27.38		
00 85.002-2-21.3	Dutton, Karl E.	3169 Union Valley Rd	1672	044601 1	3,000	3,000	311	3.55		
00 85.002-2-24.1	Dutton, Karl E.	3169 Union Valley Rd	0247	044601 1	8,300	51,000	210	1.36		
00 76.004-1-11	Dutton, Robert E.	3833 Fay Hollow Rd	0245	044601 1	10,100	75,000	210	3.48		
00 85.001-2-4.3	Dutton, Robert E.	Dutton Rd	1262	044601 1	10,600	10,600	321	27.38		
00 85.002-2-20.1	Dutton, Susan	Union Valley Rd	0238	044601 1	3,000	3,000	311	1.70		
00 85.002-2-21.2	Dutton, Susan	3142 Union Valley Rd	1671	044601 1	8,000	72,500	210	1.50		
00 76.002-2-14.3	Dutton, Thomas	2009 Maple Hill Rd	1494	044601 1	5,200	53,000	210	0.00		
00 77.013-3-36	Dutton, Wayne	3815 Main St	0617	044601 1	7,400	32,500	210	0.00		
00 77.013-3-9	Dzuroff, Gerard E	3758 Main St	0086	044601 1	9,100	74,000	210	0.00		
00 85.012-1-22	Eastman, Pamela	3050 Nys Rte 16	0426	044601 1	32,000	68,000	271	3.72		
00 77.013-3-16	Eastman, Phyllis	3727 Main St	0249	044601 1	10,500	30,000	210	0.00		
00 77.013-3-17	Eastman, Phyllis	3729 Main St	0798	044601 1	3,800	3,800	311	0.00		
00 77.003-2-3	Eaton, Jerry M.	Flanigan Hill Rd	0738	044601 1	29,200	29,200	322	78.94		
00 77.004-1-13	Eisenhuth, Harry R.	3937 McMahan Rd	0253	044601 1	12,000	74,000	210	10.28		
00 76.004-2-11.2	Elderkin, Bobbie H	1110 Oak Ln	1289	044601 1	12,700	83,000	210	12.00		
00 76.004-2-11.12	Elderkin, Rexford J.	1115 Oak Ln	1706	044601 1	7,100	83,200	210	1.65		
00 86.002-2-10	Elizabeth Enzinna as Trustee, of the R	3322 Haskell Rd	0774	044601 1	17,800	125,000	210	21.80		
00 85.012-1-47	Elling, David	3251 Nys Rte 16	0771	044601 1	10,000	48,000	210	0.00		
00 77.001-1-2.1	Elling, Paul J.	4570 Elling Rd	0257	044601 1	46,700	75,000	210	126.80		
00 76.004-2-20.4	Elliott, April L.	3883 Pennsylvania Rd	1443	044601 1	10,100	39,500	270	3.50		
00 86.001-1-7	Ellman, Michael T.	3515 Redding Rd	0465	044601 1	19,300	33,000	312	29.30		
00 86.002-2-31.2	Elsigan, Hans R.	3002 Ford-Miles Rd	1719	044601 1	17,900	100,000	210	30.00		
00 77.004-2-18	Emerson, Norman	296 Yardman Rd	0258	044601 1	17,900	103,000	210	22.40		
00 77.004-2-6	Emerson, Wayne C.	Yardman Rd	0259	044601 1	34,600	34,600	323	153.20		
00 85.002-1-13.3	Equity Trust Co, Custodian	2526 Golden Rod Rd	1419	044601 1	14,700	39,500	260	17.01		
00 85.002-1-18.6	Equity Trust Company, Custodian FBO	Union Valley Rd & Smith H	1623	044601 1	15,900	15,900	314	16.35		
00 85.002-1-13.2	EQUITY TRUST COMPANY, FBO JAN	Golden Rod Rd	1418	044601 1	17,200	25,000	270	26.64		
00 76.001-2-2.6	Ernst, Linda A.	2955 Rogers Rd	1298	044601 1	8,400	16,500	270	1.42		
00 85.002-2-3	Everitt, James V.	3305 Union Valley Rd	0282	044601 1	30,200	69,200	280	53.90		
00 77.013-1-17	Everitt, Patricia A.	3845 Main St N	0790	044601 1	6,300	26,000	210	0.00		017
00 85.012-1-25	Ewing, Edwin E	3026 Nys Rte 16	0062	044601 1	13,500	26,500	210	2.45		

Special District Code: FD460 Description: Fire

Parcel Id	Owner Name	Parcel Address	Account Number	School R Code S	Land Av	Total Av	Prop Class	Acres	Tax Code	Bank Code
00 68.004-2-1.21	EWP Lumbering	Union Hill Rd (Off)	1393	044601 1	3,600	3,600	910	6.30		
00 68.004-2-2	EWP Lumbering	Nys Rte 446 (Off)	0946	024801 1	96,700	96,700	910	168.33		
00 76.003-2-18.16	EWP Lumbering	Forest Glen	1388	044601 1	3,000	3,000	314	0.00		
00 77.002-1-1.2	EWP Lumbering	Keller Hill Rd W (Off)	0972	044601 1	116,500	116,500	910	223.00		
00 77.002-1-1.8	EWP Lumbering	Nys Rte 446	1504	044601 1	74,400	74,400	910	138.80		
00 85.001-2-11.1	EWP Lumbering	Smith Hollow Rd (Off)	0581	044601 1	10,700	10,700	311	14.30		
00 85.001-2-11.2	EWP Lumbering	Smith Hollow Rd (Off)	1501	044601 1	10,100	10,100	910	17.70		
00 85.001-2-13	EWP Lumbering	2943 Harrison Rd	0052	042001 1	26,300	26,300	910	42.55		
00 68.004-2-22.3	Exton, William C.	4587 Town Line Rd	1060	024801 1	9,000	18,000	270	2.18		
00 76.004-2-28	Fadale, Andrew	3575 Nys Rte 16	1527	044601 1	26,000	88,000	210	29.90		
00 76.004-1-9.6	Fahey, Joseph	Fay Hollow Rd		044601 1	39,000	39,000	322	100.83		
00 77.001-1-23.22	Fair, Robert C	4356 Whitehouse Rd	1457	044601 1	11,200	128,000	210	4.75		
00 77.013-3-21	Farris, Philip J. Sr.	3743 Main St	0271	044601 1	6,800	89,000	210	0.00		
00 77.001-1-23.1	Farwell, George M. Jr.	1012 Nys Rte 446	0267	044601 1	16,600	58,000	210	6.55		
00 76.001-2-3.2	Faulkner, Mark K	2921 Rogers Rd	1257	044601 1	11,500	67,000	210	5.15		
00 76.003-2-18.19	Fazzio, Melanie A.	Forest Glen	1403	044601 1	10,000	10,000	314	5.15		
00 77.003-2-50.2	Felmlie, Dianne S.	Sherlock Hollow Rd (Off)	1035	044601 1	15,300	15,300	322	14.72		
00 77.004-1-12	Fennessy, Mark P.	3940 McMahan Rd	0268	044601 1	13,600	42,000	210	14.21		
00 85.008-1-2	Ferguson, William L.	1693 Fay Hollow Rd	0371	044601 1	5,700	67,500	210	0.00		
00 85.002-1-14.3	Fidurko, David J.	2520 Golden Rod Rd	1420	044601 1	10,500	95,600	210	6.42		
00 85.002-1-14.6	Fidurko, Joseph D.	2519 Golden Rod Road	1480	044601 1	7,600	107,000	210	2.26		
00 77.001-1-16	Fiebelkorn, Russell	Kent Sub Division	0454	044601 1	13,200	13,700	312	13.13		
00 76.003-2-12.1	Filbert, Eric	Morgan Hollow Rd	0343	044601 1	33,000	33,000	321	98.10		
00 76.003-2-12.4	Filbert, Eric	2867 Morgan Hollow Rd	1602	044601 1	12,000	160,000	210	10.20		032
00 85.002-1-1.3	Filer, Andrew	3636 Union Valley Rd	0556	044601 1	12,100	65,000	260	6.75		
00 86.001-1-28.1	Finch, Patricia J.	3176 Nys Rte 16	1270	044601 1	12,700	54,500	210	1.60		
00 77.004-2-12.6	Finnerty, Douglas & Tara	541 Ford-Miles Rd & Plank Rd	1037	044601 1	15,500	33,400	270	21.90		
00 76.020-1-13	Finnerty, Douglas, Ryan	3533 Nys Rte 16	0339	044601 1	14,000	40,000	270	3.00		
00 77.009-1-26	Finnerty, Matthew D.	1335 Nys Rte 446 St	0090	044601 1	15,000	74,000	210	0.00		004
00 77.004-1-27.1	Finnerty, Ryan	Plank Rd	0367	044601 1	20,900	20,900	322	37.45		
00 77.004-2-12.9	Finnerty, Sean	541 Ford-Miles Rd & Plank Rd		044601 1	1,000	4,000	312	1.15		
00 85.012-1-42	Fischer, Robert N.	3219 Nys Rte 16	0270	044601 1	13,800	28,000	210	2.75		
00 77.001-1-23.16	Fisher, Eldon J.	4553 Union Hill Rd	1413	044601 1	10,600	127,000	210	6.80		
00 86.001-1-30.4	Fisher, Joseph	Reynolds Rd	1693	044601 1	14,600	14,600	321	13.00		
00 76.002-2-10.3	Fitzpatrick, John	2050 Maple Hill Rd	1321	044601 1	14,200	133,000	210	12.10		
00 86.002-1-30	Fitzpatrick, Shawn E.	3577 Ford-Miles Rd	0159	044601 1	7,300	48,000	210	1.98		
00 85.002-1-19.13	Fleming, George W. Jr.	2697 Smith Hollow Rd	1588	044601 1	8,000	34,000	260	1.00		
00 86.001-2-23	Fleming, Kim M.	1247 Turock Dr	0142	044601 1	16,800	16,800	314	24.25		
00 68.004-2-3.3	Flicker, Edward J. Jr.	622 Nys Rte 446	1242	024801 1	22,400	79,500	210	21.00		

Special District Code: FD460 Description: Fire

Parcel Id	Owner Name	Parcel Address	Account Number	School R Code S	Land Av	Total Av	Prop Class	Acres	Tax Code	Bank Code
00 77.001-1-23.8	Folland, Mark	1064 Nys Rte 446	1383	044601 1	16,500	129,000	210	6.15		
00 76.002-1-17	Folland, Trisha	4449 Gile Hollow Rd	0824	044601 1	10,900	95,000	210	4.41		
00 77.001-1-56	Follett, Francis	Phillips Rd	0274	044601 1	7,600	7,600	314	0.00		
00 86.001-1-23.1	Folts, Scott L.	3026 Redding Rd	0083	044601 1	34,000	34,000	322	102.95		005
00 86.001-1-23.4	Folts, Scott L.	3030 Redding Rd	1665	044601 1	13,200	32,000	312	9.50		005
00 86.001-1-23.5	Folts, Scott L.	3026 Redding Rd	1666	044601 1	7,500	27,600	240	0.00		005
00 85.002-2-4.8	Folts, Susan J.	Union Valley Rd	1038	044601 1	13,400	13,400	314	10.00		
00 85.002-2-29	Folts, Susan J.	3265 Union Valley Rd	0337	044601 1	9,600	76,000	210	2.93		
00 86.002-2-40	Fort, Dawn	Willow Rd	1683	044601 1	16,700	16,700	322	18.20		
00 76.003-2-18.2	Fortuna, Dennis	2940 Forest Glen	1342	044601 1	7,200	77,000	210	1.85		
00 76.003-2-18.1	Fortuna, Dennis J.	Forest Glen	0211	044601 1	16,500	16,500	321	22.80		
00 76.003-2-18.17	Fortuna, Dennis J.	Forest Glen	1394	044601 1	9,900	9,900	314	5.01		
00 76.003-2-18.22	Fortuna, Dennis J.	Forest Glen	1426	044601 1	18,100	32,000	260	31.20		
00 76.003-2-18.23	Fortuna, Dennis J.	Forest Glen	1427	044601 1	3,800	3,800	311	5.00		
00 76.003-2-18.24	Fortuna, Dennis J.	Forest Glen	1428	044601 1	9,900	9,900	311	5.00		
00 76.003-2-18.25	Fortuna, Dennis J.	Forest Glenn	1581	044601 1	11,700	11,700	311	9.55		
00 86.001-1-13.2	Foskit, Kevin T.	1331 Masten Rd	1583	044601 1	18,300	31,000	210	4.70		
00 86.001-1-5	Foskit, Kevin L.	1479 Sherlock Hollow Rd	0490	044601 1	8,100	16,300	270	1.12		
00 86.001-1-2	Foskit, Kyle & Jen	1547 Sherlock Hollow Rd	0322	044601 1	7,600	55,000	210	0.00		
00 77.004-3-15	Foster, Arthur C	3766 Hedden Hollow Rd	0286	044601 1	8,000	49,000	210	0.00		
00 77.004-3-9.1	Foster, Bruce W.	3782 Hedden Hollow Rd	0272	044601 1	8,400	26,500	270	1.50		089
00 76.003-2-18.8	Foster, John C.	Forest Glen	1372	044601 1	10,000	35,000	260	5.20		
00 86.001-1-15.1	Foster, Kenneth	3375 Redding Rd	0212	044601 1	17,100	68,500	210	19.29		
00 86.001-1-28.7	Fox, Robert T.	Reynolds Rd	1274	044601 1	9,600	9,600	314	4.60		
00 85.002-2-26.2	Fox, Williams H. Jr.	Union Valley Rd (Off)	1264	044601 1	13,900	20,000	270	14.95		
00 76.002-1-14	Fratacangelo, John M.	4499 Gile Hollow Rd	0061	044601 1	9,300	27,900	271	2.50		
00 77.013-3-19	Fratacangelo, John M.	3733 Main St	0111	044601 1	10,100	65,000	210	1.17		
00 85.012-1-2.2	Freaney, Francis	3284 Nys Rte 16	0900	044601 1	9,900	64,000	210	0.00		
00 77.009-1-39	Freeman, Max 11 E.	4428 Nys Rte 16	0404	044601 1	2,200	52,200	431	0.00		
00 68.004-2-20.1	Freeman, Thomas	145 Keller Hill Rd N	0877	024801 1	10,200	73,000	210	5.80		
00 77.004-2-10.2	Freer, Alexandra	303 Yardman Rd	1088	044601 1	10,600	44,300	270	4.07		005
00 77.004-2-7	Freer, Kenneth H	3706 Yardman Rd	0962	044601 1	13,200	13,200	314	9.50		
00 77.004-2-8	Freer, Kenneth H	3706 Emerson Rd	0285	044601 1	8,300	87,000	210	1.40		
00 77.004-3-13.2	Frost, Margaret	3772 Hedden Hollow Rd	0287	044601 1	8,100	12,000	270	1.16		
00 86.002-1-16	Fuller, Ruth	3671 Ford-Miles Rd	0078	044601 1	6,600	31,100	271	1.10		
00 77.009-1-9.1	Gagliardo, Joseph Jr.	Nys Rte 16 & Rte 446 St	0622	044601 1	10,000	100,000	431	0.00		
00 77.009-1-9.2	Gagliardo, Joseph Jr.	Nys Rte 16	0735	044601 1	7,800	7,800	330	0.00		
00 86.001-2-32	Galbo, Ronald	1107 Turock Dr	0698	044601 1	16,700	58,000	210	23.80		
00 77.003-2-41	Galbo, Ronald P.	1101 Sherlock Hollow Rd	0218	044601 1	8,600	16,000	270	1.72		

Special District Code: FD460 Description: Fire

Parcel Id	Owner Name	Parcel Address	Account Number	School R Code S	Land Av	Total Av	Prop Class	Tax Code	Acres	Bank Code
00 86.002-2-24.3	Gallivan, James E	Jollytown Rd (Off)	1041	044601 1	9,900	45,000	260	5.00		
00 86.002-2-24.1	Gallivan, Olga 1/4 int	Creek Rd	0537	044601 1	19,500	19,500	322	30.63		
00 86.002-2-24.6	Gallivan, Olga 1/4 int	Jollytown Rd	1055	044601 1	12,200	12,200	314	7.04		
00 85.008-1-16	Gaylor, Candace A.	3394 Nys Rte 16	0394	044601 1	15,300	71,000	280	0.00		
00 77.003-2-52.4	Gaylor, Charles D.	1265 Sherlock Hollow Rd	1141	044601 1	8,200	40,000	270	1.25		
00 85.008-1-14	Gaylor, Marc A.	3420 Nys Rte 16	0126	044601 1	12,300	68,000	210	1.28		
00 85.008-1-15	Gaylor, William O. Jr.	Nys Rte 16	0418	044601 1	13,800	13,800	314	0.00		
00 86.001-1-6.2	Geiger, Paul A.	3514 Redding Rd	0767	044601 1	10,000	59,000	210	0.00		
00 77.003-2-19	George, Al E.	3516 Jollytown Rd	0721	044601 1	13,700	123,000	210	10.77		017
00 76.004-2-20.6	George, Lori	Pennsylvania Rd	1463	044601 1	13,800	13,800	322	11.10		
00 76.004-2-20.10	Germann, Tina M.	1872 Meadow view Rd	1539	044601 1	10,100	45,000	260	5.59		
00 76.004-2-20.13	Germann, Tina M.	Meadow View Rd	1542	044601 1	10,100	10,100	314	5.59		
00 86.001-1-10	Geyer, Margaret	3418 Redding Rd	0290	044601 1	8,400	26,000	210	1.45		
00 85.001-2-19.1	Giardini, Anthony D.	2922 Smith Hollow Rd	0562	042001 1	32,700	198,000	210	103.76		023
00 76.003-2-20.2	Giardini, Lee F.	3828 Union Valley Rd	1677	044601 1	13,000	148,000	210	9.55		
00 77.002-1-1.16	Giberson, Darcy R.	797 Nys Rte 446	1554	044601 1	18,500	82,000	210	11.35		
00 77.009-1-3	Giberson, James	4235 Nys Rte 16	0466	044601 1	9,800	49,000	210	0.00		
00 77.013-1-20	Giberson, Leah K.	1514 Flanigan Hill Rd	0291	044601 1	10,000	36,000	210	1.00		
00 76.020-1-10	Giberson, Marc Allen	3570 Nys Rte 16	0569	044601 1	12,700	55,000	210	1.70		018
00 86.002-2-2	Giberson, Richard M.	3581 Creek Rd	0401	044601 1	6,000	30,000	210	0.00		
00 77.013-1-16	Giberson, Stacy	3851 Main St N	0821	044601 1	6,700	59,000	210	0.00		017
00 86.002-2-46.2	Giles, Jerome	Creek Rd	1684	044601 1	3,600	3,600	322	5.20		
00 86.001-1-25	Gilliland, Michael N.	3006 Redding Rd	0773	044601 1	17,200	84,000	240	19.85		081
00 77.013-3-29	Ginter, Robin A.	3781 Main St	0092	044601 1	10,200	72,000	220	0.00		007
00 85.002-2-23	Ginter, William J.	3193 Union Valley Rd	0081	044601 1	7,200	72,000	210	0.00		
00 77.002-1-19.5	Gisel, Robert J. Jr.	Cooper Rd & Town Line Rd	1533	024801 1	17,300	17,300	322	19.65		
00 77.013-1-23	Givan, Paula K.	3869 Canal St / Nys Rte 16	0364	044601 1	3,500	35,000	220	0.00		
00 77.013-2-7	Gleason, Richard R.	3868 Main St N	0360	044601 1	8,000	64,000	210	0.00		
00 76.004-1-18.2	Glenn, Linda	3701 Union Valley Rd	1176	044601 1	9,700	67,200	210	3.00		
00 85.012-1-10	Glover, Norman J. II.	3154 Nys Rte 16	0281	044601 1	13,300	83,000	210	2.26		
00 85.012-1-50	Gobien, Chertyn A.	3275 Nys Rte 16	0156	044601 1	17,000	78,000	210	7.40		
00 77.013-3-10	Gobien, Jason P.	3750 Main St	0346	044601 1	10,100	49,000	210	0.00		
00 85.002-1-19.8	Goldsmith, David W.	2707 Smith Hollow Rd	1344	044601 1	9,800	130,000	210	3.15		
00 76.002-2-10.1	Goodyear, Jeffery R.	4337 Maple Hill Rd	0301	044601 1	17,100	139,000	281	19.00		
00 76.002-2-14.1	Goodyear, Larry R	2001 Maple Hill Rd	0302	044601 1	9,900	54,000	210	3.20		
00 77.003-2-60	Gordon, Laura J.	1338 Sherlock Hollow Rd	0042	044601 1	11,100	18,700	270	4.63		
00 86.002-2-36.2	Gore, Timothy C.	Haskell Rd	0689	044601 1	11,200	11,200	314	4.75		
00 77.001-1-21	Grabowski, Joseph	4421 Union Hill Rd	0060	044601 1	4,400	45,000	210	0.00		007
00 77.001-1-23.6	Grabowski, Joseph	Union Hill Rd	1359	044601 1	9,400	9,400	314	2.70		

Special District Code: FD460 Description: Fire

Parcel Id	Owner Name	Parcel Address	Account Number	School R Code S	Land Av	Total Av	Prop Class	Tax Code	Acres	Bank Code
00 86.002-1-27	Graham, Cheryl	3642 Ford-Miles Rd	0636	044601 1	8,200	49,000	270	1.40		
00 85.002-2-4.4	Graham, Lesa M.	3034 DeGroff Rd	1029	044601 1	17,400	56,000	260	27.39		
00 85.002-2-4.6	Graham, Lisa M.	Degroff Rd	1056	044601 1	11,100	11,100	314	8.00		
00 86.001-2-26	Greenauer, Kari	1190 Turock Dr	0310	044601 1	11,800	11,800	314	9.85		
00 77.003-2-34	Greenawalt, Charles A	1130 MacDuffie Dr	0332	044601 1	7,800	62,000	210	2.54		
00 76.004-2-18	Greenawalt, Heather	Fay Hollow Rd	0039	044601 1	14,200	14,200	322	12.10		
00 85.008-1-3	Greenawalt, Mark	1683 Fay Hollow Rd	0391	044601 1	8,100	88,000	210	1.07		
00 85.012-1-14.2	Griffis, David A.	3096 Nys Rte 16	1232	044601 1	10,800	62,000	210	0.00		
00 77.001-1-17	Griffith, Gary	Kent Sub Division	0125	044601 1	14,200	35,000	260	15.87		
00 77.001-1-45.2	Grimaldi, Joseph M.	Nys Rte 16	1159	044601 1	14,000	187,000	422	1.00		
00 68.004-2-11.1	Gross, Mark A	497 Nys Rte 446	1580	024801 1	12,600	83,000	210	1.62		
00 68.004-2-18.1	Grosskopf, Brian	Keller Hill Rd N	0878	024801 1	9,100	9,400	312	4.05		
00 68.004-2-18.2	Grosskopf, Bryan	Keller Hill Rd N	1402	024801 1	8,700	18,000	260	3.55		
00 86.001-1-30.1	Guarino, Gregory J	Reynolds Rd	0151	044601 1	19,000	19,000	321	64.39		
00 76.001-2-5.1	Guthrie, Jeremy A.	2773 Rogers Rd	0149	044601 1	38,100	110,000	280	95.55		
00 77.004-2-2	Hachten, Herbert Jr.	3879 Emerson Rd	0001	044601 1	18,800	67,000	260	27.15		
00 85.008-1-30	Hadden, Valerie	3379 Nys Rte 16	0145	044601 1	12,200	27,200	280	1.06		
00 85.008-1-17	Hadden, Valerie L.	3386 Nys Rte 16	0129	044601 1	9,800	59,500	210	0.00		
00 77.001-1-18	Hakes, Carol K.	Nys Rte 446 (Off)	0185	044601 1	21,000	21,000	323	50.51		
00 77.001-1-26.1	Hakes, Carol K.	1276 Nys Rte 446	1078	044601 1	36,700	58,500	270	56.75		
00 77.009-1-21.1	Hakes, Richard V	Mill St	1187	044601 1	9,100	9,100	311	2.25		
00 77.009-1-21.2	Hakes, Richard V	1269 Nys Rte 446	0949	044601 1	14,600	75,000	210	0.00		
00 77.009-1-23	Hakes, Richard V	1269 Nys Rte 446 St	0368	044601 1	10,700	52,000	210	0.00		
00 86.001-1-13.1	Hale, Frank	Masten Rd	0320	044601 1	12,200	12,200	314	7.00		
00 77.003-2-52.3	Hale, Michael E.	1593 Sherlock Hollow Rd	1134	044601 1	6,600	32,000	210	0.00		
00 86.001-1-12.1	Hale, Shirley	3398 Redding Rd	0324	044601 1	9,600	61,000	210	1.30		
00 85.008-1-33.1	Hall, William T.	Nys Rte 16	0340	044601 1	20,400	300,000	714	9.98		
00 77.004-3-30	Halleen, Ronald N	Hedden Hollow Rd (Off)	0325	044601 1	9,100	12,100	270	4.08		
00 86.002-2-1	Hamilton, Carol A.	3565 Creek Rd	0319	044601 1	14,800	56,000	240	13.38		
00 77.013-3-35	Hamilton, Roy H	3809 Main St	0102	044601 1	8,400	45,000	210	0.00		
00 76.004-2-8	Hand, Tanya M.	3943 Gile Hollow Rd	0304	044601 1	4,300	8,400	270	0.00		
00 85.002-2-17.3	Hanson Aggregates New York Inc	Pennsylvania Rd & Lockwoo	1348	044601 1	19,100	19,100	322	28.40		
00 86.002-2-31.1	Harald R. Elsigan and, Stephanie A. El	3570 Ford-Miles Rd	0958	044601 1	9,100	89,000	210	4.02		
00 77.001-1-38	Hare, Donna, Richard	1187 Congress Rd	0328	044601 1	6,700	50,000	210	0.00		
00 76.003-2-18.7	Harlach, Gerald	Forest Glen	1371	044601 1	10,000	22,000	260	5.20		
00 85.002-1-18.1	Harloff, John	3400 Union Valley Rd	0380	044601 1	9,400	13,000	270	2.65		
00 76.002-2-17.7	Harper, Matthew D.	4251 Gile Hollow Rd	1417	044601 1	6,200	81,000	210	0.00		
00 86.002-2-39.2	Harrington, Matthew D.	Creek Rd	1645	044601 1	21,200	35,200	260	38.75		
00 85.008-1-6	Harris, Lawrence S.	3499 Nys Rte 16	0224	044601 1	9,600	62,000	210	0.00		017

Special District Code: FD460 Description: Fire

Parcel Id	Owner Name	Parcel Address	Account Number	School R Code S	Land Av	Total Av	Prop Class	Tax Acres	Code	Bank Code
00 86.002-2-15	Harris, Monika	3140 Haskell Rd	0046	044601 1	14,600	136,000	240	23.90		
00 86.002-2-37	Harris, Monika	Willow Rd / Hedden Holw	1322	044601 1	22,000	22,000	322	43.00		
00 77.013-1-9	Harris, Steven H	3869 Main St	0178	044601 1	4,600	36,000	210	0.00		
00 68.004-1-8.3	Hartzell, John E.	Keller Hill Rd N (Off)	1135	024801 1	23,900	27,000	271	60.00		
00 85.002-2-7	Haskell, Krysta M.	3237 Pennsylvania Rd	0373	044601 1	7,800	82,000	210	0.00		005
00 86.002-2-23.2/1	Haskell Cemetery	Creek Rd	5019	044601 8	6,000	6,000	695	0.50		
00 77.004-2-13.6	Haskell Community Church	3620 Hedden Hollow Rd	1218	044601 8	14,700	195,000	620	11.25		
00 86.001-2-9.2	Hatch, Eugene P.	3315 Ford Miles Rd	0898	044601 1	6,900	39,000	210	0.00		
00 77.013-1-2.2	Haugabook, Sonya S.	3971 Main St	1225	044601 1	7,300	45,000	210	0.00		
00 77.003-2-66.2	Hawkins, Tobias J.	3546 Nys Rte 16	1660	044601 1	12,500	73,000	210	1.55		
00 76.020-1-11	Hawley Development Corp.	Nys Rte 16 & Fay Holw	0188	044601 1	50,000	275,000	486	1.38		
00 76.020-1-12	Hawley Development Corp.	Nys Rte 16	0179	044601 1	12,600	12,600	314	0.00		
00 77.009-1-18	Haynes, Susan	1314 Nys Rte 446	0355	044601 1	5,000	44,000	210	0.00		
00 77.004-2-10.3	Heinz, Craig A	3698 Emerson Rd	1430	044601 1	20,600	105,000	210	36.10		
00 85.002-2-5.1	Hellwig, Mark	Pennsylvania Rd	0184	044601 1	16,700	16,700	321	18.15		
00 85.002-1-12.1	Hellwig, Mark A	3331 Pennsylvania Rd	0500	044601 1	19,900	84,000	280	8.46		
00 85.002-1-11.1	Hellwig, Mark A.	3305 Pennsylvania Rd	0477	044601 1	5,000	5,000	314	4.97		
00 77.003-2-9	Henkel, John P. Jr.	1071 Flanigan Hill Rd	0163	044601 1	14,400	134,000	210	12.53		005
00 77.013-3-5	Hepker, Sharon D	3784 Main St	0246	044601 1	4,800	63,000	210	0.00		
00 77.004-3-3.8	Herdzik, Alan J.	Hedden Hollow Rd	1406	044601 1	39,100	39,100	322	111.65		
00 76.003-2-2	Hibernian Hunting Club	Indian Rd	0590	044601 1	29,300	45,000	312	79.45		
00 86.002-2-27	Hicklin, Emma (Schena)	Ford-Miles Rd	0668	044601 1	21,600	21,600	322	40.98		
00 77.003-1-21	Higgins, Corey M.	934 Wagner Hill Rd	0384	044601 1	13,800	150,000	210	10.95		
00 85.008-1-21	Hill, Francis L	3344 Nys Rte 16	0342	044601 1	12,500	98,000	210	1.45		
00 77.013-3-12	Hillman, Matthew	3742 Main St	0347	044601 1	5,100	58,000	210	0.00		084
00 77.009-1-6	Hinsdale Cemetery	4248 Nys Rte 16	5018	044601 8	16,400	33,200	695	5.93		
00 77.001-1-41.2	Hinsdale Cemetery Assoc.	Nys Rte 446	1718	044601 8	600	600	695	0.07		
00 77.009-1-13.2	Hinsdale Cemetery Assoc.	Nys Rte 446 St	1648	044601 8	13,700	13,700	695	2.75		
00 77.013-2-14	Hinsdale Methodist Church	Flanigan Hill Rd	5011	044601 8	5,600	500,000	620	0.00		
00 76.020-1-1	Hinsdale School	3701 Main St	5001	044601 8	17,900	9,500,000	612	14.65		
00 77.013-2-15	Hinsdale Vol Fire Co	3832 School St	5008	044601 8	13,200	400,000	662	0.00		
00 77.001-1-8	Hlasnick, David B.	Nys Rte 16 (OFF)	0895	044601 1	15,300	15,300	322	18.45		
00 76.020-1-15	Hlasnick, Shelly	3603 Nys Rte 16	0221	044601 1	13,100	73,000	210	2.06		
00 76.004-1-9.8	Hoffman, Teddy J.	Fay Hollow Rd		044601 1	8,800	8,800	314	1.90		
00 77.004-3-3.9	Hoffman, Todd	Hedden Hollow Rd	1336	044601 1	18,000	18,000	322	26.60		
00 76.004-1-12	Holdridge, Sandra	3816 Fay Hollow Rd	0390	044601 1	10,000	92,400	210	3.30		
00 77.009-1-17.1	Hollowell, Amarylis L.	1318 Nys Rte 446 St	0356	044601 1	4,200	15,000	270	0.00		
00 76.004-1-19.8	Hollowell, Daniel	2669 Morgan Hollow Rd	1655	044601 1	4,800	21,000	270	0.00		
00 76.004-1-19.7	Hollowell, Erin	2647 Morgan Hollow Rd	1654	044601 1	4,500	60,200	210	0.00		023

Special District Code: FD460 Description: Fire

Parcel Id	Owner Name	Parcel Address	Account Number	School R Code S	Land Av	Total Av	Prop Class	Tax Code	Acres	Bank Code
00 76.004-1-3.3	Hollowell, Ronald Jr.	2674 Morgan Hollow Rd	1177	044601 1	9,800	73,000	210		3.10	
00 77.003-2-5.6	Holly, Dennis	Sherlock Hollow Rd/flanig	0443	044601 1	12,300	12,300	322		85.05	
00 77.003-2-58	Holly, Dennis J.	1304 Sherlock Hollow Rd	0177	044601 1	11,300	35,900	270		4.85	
00 76.002-2-9.1	Holly, Ronald J.	2104 Maple Hill Rd	0565	044601 1	13,200	30,000	210		5.60	
00 77.004-3-23	Hollowell, Jamie	Hedden Hollow Rd (Off)	0553	044601 1	7,900	9,500	270		2.67	
00 76.003-2-18.15	Homanchuk, David S.	Morgan Hollow Rd	1387	044601 1	9,900	9,900	314		5.00	
00 85.008-1-29	Homick, Robert	3381 Nys Rte 16	0358	044601 1	12,500	52,250	210		0.00	
00 77.013-1-7	Hooper, Edward	3867 Main St N	0359	044601 1	8,000	70,000	210		0.00	
00 77.003-2-7	Hooper, Thomas L.	1173 Flanigan Hill Rd	0222	044601 1	15,400	77,400	210		15.11	
00 68.004-2-23	Hopfer, Wayne D.	Torrey Rd	0917	024801 1	9,200	9,200	311		4.23	
00 86.002-1-11	Hopkins, Jimmy	181 Pine Lane	0746	044601 1	5,900	25,900	260		1.38	
00 86.002-1-13.2	Hopkins, Jimmy	119 Pine Lane	0678	044601 1	7,300	7,300	311		1.99	
00 86.002-1-37	House, William E. Jr.	3143 Ream Rd	0697	044601 1	7,900	11,000	270		2.66	
00 86.002-2-39.1	Hover, David	Creek Rd	1340	044601 1	7,200	7,200	322		13.40	
00 86.002-2-39.3	Hover, David	Creek Rd	1646	044601 1	4,200	4,200	314		6.95	
00 77.004-2-14	Hover, Edward	3605 Hedden Hollow Rd	0366	044601 1	10,200	37,000	210		3.60	
00 77.004-2-13.2	Hover, Robert E	3607 Hedden Hollow Rd	1182	044601 1	8,100	34,500	210		1.13	
00 77.004-2-13.5	Howard, Steve A.	3637 Hedden Hollow Rd	1217	044601 1	7,100	44,000	210		0.00	
00 68.004-2-1.6	Howard, Thomas	Union Hill Rd	1102	044601 1	11,200	18,500	260		8.20	
00 68.004-2-1.4	Howard, Thomas P.	Union Hill Rd	1095	044601 1	12,900	14,000	312		8.82	
00 85.002-1-19.14	Hughes, Maureen M.	2660 Smith Hollow Rd & Dutton	1613	044601 1	7,600	64,500	210		2.25	
00 77.003-2-14	Hughey, William W. Jr.	Plank Rd	0084	044601 1	11,000	11,000	314		4.57	017
00 77.003-2-15	Hughey, William W. Jr.	947 Plank Rd	0299	044601 1	9,500	79,000	210		4.55	017
00 77.001-1-26.2	Hull, Jay	Nys Rte 446	1076	044601 1	10,500	10,500	311		0.00	
00 85.002-2-4.2	Huls, Michael	3180 Degroff Rd	1064	044601 1	10,200	45,000	210		6.70	
00 68.004-2-1.13	Humpartzoomian, Daniel A.	Union Hill Rd (Off)	1138	044601 1	11,700	60,000	260		9.42	
00 76.003-2-18.21	Hunter, Scott, Tim, Matt	Forest Glen	1425	044601 1	14,100	14,100	314		15.55	
00 77.002-1-24	Hupp, John W.	Bushey Rd	0370	044601 1	21,500	21,500	322		47.78	
00 77.003-2-67.1	Hurlburt, Douglas	3564 Nys Rte 16	0351	044601 1	16,400	73,000	210		6.00	
00 76.002-2-17.2	Hurlburt, Robin M	4219 Gile Hollow Rd	1044	044601 1	9,000	77,500	210		2.23	
00 76.002-1-16.1	Hurlburt (L/U), Anna B.	4497 Gile Hollow Rd	0374	044601 1	43,200	119,000	113		95.45	
00 76.002-1-18.1	Hurlburt (L/U), Anna B.	Gile Hollow Rd	0694	044601 1	5,800	5,800	105		20.29	
00 76.002-3-6	Hutter, Roger L. Jr.	Oak Ln	1089	044601 1	12,900	12,900	322		12.41	
00 546.000-9908-998.982/188	ION Holdico, LLC	Special Franchise	1117	044601 5	0	175,739	866		0.01	
00 85.012-1-21	Isaman, Ronald	3062 Nys Rte 16	0376	044601 1	9,800	45,000	210		0.00	
00 76.020-1-14	J & D Housing Corp	7587 Nys Rte 16	0254	044601 8	13,000	225,000	633		1.85	
00 86.001-1-30.3	Jacobs, Scott M.	Reynolds Rd	1625	044601 1	9,200	9,200	321		13.10	
00 76.003-2-18.20	Jacobson, Martin J.	3744 Morgan Hollow Rd	1412	044601 1	8,200	35,900	210		3.00	017
00 68.004-1-2	Jay Timberlands LLC	Union Hill Rd (Off)	0818	024801 1	40,200	40,200	910		70.42	

Special District Code: FD460 Description: Fire

Parcel Id	Owner Name	Parcel Address	Account Number	School R Code S	Land Av	Total Av	Prop Class	Tax Acres	Code	Bank Code
00 68.004-2-3.2	Jefferds, Margaret R.	464 Nys Rte 446	1212	024801 1	18,400	26,400	270	11.00		
00 76.004-1-18.4	Jendrasik, Dennis	3780 Union Valley Rd	1637	044601 1	70,000	80,000	260	92.30		
00 68.004-2-27	Jensen, Erik T.	Torrey Rd	0933	024801 1	14,900	16,200	312	17.51		
00 77.002-1-10	Jensen, Erik T.	4307 Keller Hill Rd	0799	024801 1	17,500	50,000	312	28.18		
00 77.004-3-25	Jermyn, Charles L.	Hedden Hollow Rd (Off)	0545	044601 1	9,500	13,900	270	4.51		
00 76.002-2-17.5	Jobe, John M	4197 Gile Hollow Rd	1046	044601 1	7,100	62,000	210	0.00		
00 77.003-1-6.3	Johnson, Ernest W.	1327 Congress Rd	0955	044601 1	8,500	10,100	270	0.00		
00 76.003-2-4	Johnson, Thomas E.	4088 Isaman Rd	0637	044601 1	9,400	45,500	210	2.20		017
00 77.009-1-1.1	Jones, Alfred	1438 Mill St	0393	044601 1	8,300	49,600	210	1.30		
00 68.004-1-3	Jones, John F.	Union Hill Rd (Off)	0117	024801 1	100,900	100,900	910	176.78		
00 68.004-2-1.10	Jones, John F.	Union Hill Rd	1116	044601 1	7,600	7,600	910	12.36		
00 77.009-1-1.2	Jones, Kristie Lee	1438 Mill St	0393	044601 1	9,600	70,400	210	5.86		
00 77.003-1-30	Jordan, Michael D.	Wagner Hill Rd	0472	044601 1	12,900	12,900	311	8.75		
00 77.002-1-19.1	Joseph, John	4191 Town Line Rd	0395	024801 1	6,400	11,700	270	0.00		
00 86.001-1-17	Jozwiak, Amie	1272 Masten Rd	0044	044601 1	16,400	112,000	210	17.40		017
00 85.008-1-24	Jozwiak, Ricky J.	3292 Nys Rte 16	0336	044601 1	11,500	66,000	210	0.00		005
00 77.013-3-18	JPMORGAN CHASE BANK,, NATION/	3724 Nys Rte 16	0471	044601 1	14,100	61,000	210	0.00		
00 68.004-2-1.3	Kacala, Joseph L.	Union Hill Rd	1087	044601 1	12,700	12,700	314	8.32		
00 76.002-2-8.2	Kaduc, Paul	2153 Maple Hill Rd	1306	044601 1	32,400	32,400	322	95.10		
00 77.001-1-57	Kahle, Thomas J	4195 Phillips Rd	0601	044601 1	15,000	75,000	240	17.42		
00 85.008-1-27	Karnuth, Michael T.	3353 Nys Rte 16	0772	044601 1	13,300	87,000	210	0.00		
00 77.001-1-23.20	Karnuth, Wayne W.	4392 Whitehouse Rd	1453	044601 1	5,900	92,000	210	0.00		
00 77.013-3-33	Karroach, Marcie J.	3801 Main St	0248	044601 1	7,200	55,000	210	0.00		
00 85.002-2-20.2	Kastler, Franklin	3123 Union Valley Rd	1673	044601 1	6,000	47,000	210	0.00		
00 76.002-1-1	Kautz, Carol A.	4218 Conley Rd	0399	044601 1	10,400	64,000	210	6.18		
00 77.002-1-8	Kbc, Properties	4264 Keller Hill Rd W	0908	024801 1	5,400	6,000	271	0.00		
00 77.013-3-6.1	Keenan, Kyle F.	3776 Main St	0160	044601 1	9,100	121,200	210	0.00		017
00 77.003-2-5.1	Keim, Joan M.	Sherlock Hollow Rd/flanig	0443	044601 1	26,500	26,500	322	65.40		
00 77.003-2-5.7	Keim, Joan M.	Sherlock Hollow Rd/flanig	0443	044601 1	11,400	11,400	322	5.05		
00 77.001-1-23.26	Keim, Michael J	897 Nys Rte 446	1495	044601 1	14,600	90,000	210	3.60		023
00 76.001-2-6	Keim, Nathan M.	2746 Button Rd	0778	044601 1	30,800	147,500	210	64.25		
00 77.009-1-13.1	Keller, Cornelius J.	1360 Nys Rte 446 St	0402	044601 1	9,000	28,800	270	0.00		
00 76.002-2-8.1	Keller, Maryann (L/U) B.	2083 Maple Hill Rd	0677	044601 1	11,700	92,000	281	6.80		
00 68.004-1-7	Kelley, Ronald P.	Keller Hill Rd N (Off)	0075	024801 1	23,800	23,800	322	59.53		
00 77.001-1-39.1	Kelley, Ronald P.	1216 Underwood Rd	0710	044601 1	12,700	19,100	270	8.25		
00 86.002-2-36.6	Kellogg, Darrell C.	3245 Haskell Rd	1708	044601 1	8,000	93,500	210	1.05		017
00 76.004-1-18.3	Kellogg, Scott P	3687 Union Valley Rd	1200	044601 1	8,300	74,000	210	1.30		017
00 86.002-1-1.6	Keim, Beth A.	Ford-Miles Rd (Off)	1717	044601 1	9,500	10,800	271	6.20		
00 85.002-2-26.1	Kennedy, Brian M.	Union Valley Rd (Off)	0412	044601 1	15,100	21,000	270	17.95		

Special District Code: FD460 Description: Fire

Parcel Id	Owner Name	Parcel Address	Account Number	School R Code S	Land Av	Total Av	Prop Class	Tax Acres	Code	Bank Code
00 85.002-2-26.4	Kennedy, Brian M.	Union Valley Rd (Off)	1266	044601 1	15,200	15,200	322	18.15		
00 77.003-2-4.1	Kenney, Bruce E.	1176 Flanigan Hill Rd	0723	044601 1	12,000	17,800	270	6.50		
00 77.013-2-12	Kent, Arlene E.	3846 Main St	0293	044601 1	9,300	63,700	210	0.00		
00 77.013-1-18	Kent, Barry L.	3843 Flanigan Hill Rd & Main St	0558	044601 1	1,500	41,000	220	0.00		
00 85.002-2-19	Kent, Charles E.	3113 Union Valley Rd	0413	044601 1	14,900	98,500	280	1.10		
00 77.009-1-2	Kent, Danny	4223 Nys Rte 16	0408	044601 1	9,700	73,500	210	0.00		
00 86.001-2-5	Kent, Dawn C.	3257 Jollytown Rd	0110	044601 1	8,100	43,500	210	0.00		
00 86.002-1-17	Kent, Dawn C.	3670 Ford-Miles Rd	0333	044601 1	9,300	35,000	210	2.55		
00 77.009-1-40	Kent, Donna	1409 Mill St	0407	044601 1	5,400	73,000	210	0.00		
00 86.001-2-12	Kent, Paul E.	3281 Jollytown Rd	0496	044601 1	9,600	15,000	270	2.30		
00 86.001-2-13	Kent, Paul E.	3265 Jollytown Rd	0414	044601 1	14,700	91,800	210	13.16		
00 77.001-1-4	Kents Auction Services	1480 Kent Rd	0410	044601 1	32,100	127,000	110	50.63		
00 77.001-1-43	Kents Auction Services	4428 Nys Rte 16	0409	044601 1	71,900	194,000	110	159.91		
00 77.004-2-13.9	Keogh, Conn	Hedden Hollow Rd (Off)	1309	044601 1	6,600	6,600	314	1.09		
00 77.002-1-9	Kess, Thomas Jr.	Keller Hill Rd W	0416	024801 1	8,800	9,800	312	1.89		
00 86.002-2-18	KEYBANK NATIONAL, ASSOCIATION	3086 Haskell Rd	0279	044601 1	8,000	90,000	210	1.01		
00 77.013-3-23	Kielar, Carol L.	3753 Main St	0417	044601 1	10,300	68,000	280	1.33		
00 76.004-1-16.2	King, James	3721 Fay Hollow Rd	0554	044601 1	11,900	12,900	312	6.30		
00 76.004-1-16.3	King, James	3721 Fay Hollow Rd	0554	044601 1	11,300	11,300	311	4.92		
00 77.004-3-1	King, James E.	Town Line Rd	0419	044601 1	27,700	27,700	322	71.59		
00 77.004-3-2	King, James E.	Town Line	0420	044601 1	22,300	27,000	260	51.86		
00 77.001-1-5	King Timberlands, LLC	Nys Rte 16	0897	044601 1	25,200	25,200	311	28.00		
00 77.001-1-23.2	Kirchmeyer, Marylou A.	917 Nys Rte 446	0967	044601 1	8,800	58,000	210	0.00		
00 77.002-1-5	Klampt, Christopher C.	4300 Keller Hill Rd W (Off)	0517	024801 1	11,400	70,000	210	8.80		
00 77.004-1-24.3	Klein, Jason	571 Plank Rd	1681	044601 1	9,400	16,000	270	2.65		
00 86.002-1-22	Klemann, Christopher L.	3025 Drew Cir	0574	044601 1	7,600	59,500	210	2.32		
00 77.004-3-34.1	Klimaszewski, Felix J.	Hedden Hollow Rd (Off)	0591	044601 1	9,300	9,300	314	1.70		
00 77.004-3-34.3	Klimaszewski, Felix J.	Hedden Hollow Rd (Off)	1513	044601 1	6,900	12,000	260	1.50		
00 77.001-1-20	Klubek, Gerald	Union Hill Rd (Off)	0459	044601 1	31,000	31,000	910	52.85		
00 77.001-1-23.17	Klubek, Gerald	4737 Union Hill Rd	1414	044601 1	10,500	34,700	270	6.50		
00 76.002-3-1	Kluczynski, Joseph	Oak Ln	1059	044601 1	20,600	20,600	314	43.68		
00 77.001-1-58.2	Kluczynski, Joseph E. Jr.	4313 Elling Rd	1484	044601 1	50,800	125,000	210	186.93		
00 77.001-1-23.18	Knight, Kathryn M.	4483 Union Hill Rd	1424	044601 1	10,000	79,600	210	5.20		
00 68.004-2-1.11	Kochanoff, Ivan R.	182 Hawk Nest Holw	1132	044601 1	18,500	66,000	210	33.00		
00 77.001-1-36	Kolasinski, John J.	1178 Congress Rd	0814	044601 1	8,000	72,000	210	1.03		
00 85.001-2-9	Kolosko, Leon F	2741 Smith Hollow Rd	0576	044601 1	22,000	48,000	260	43.20		
00 77.003-2-4.7	Koorse, Edward G.	1202 Flanigan Hill Rd	1522	044601 1	7,600	137,000	210	0.00		081
00 77.003-2-4.4	Kozlowski, David S.	Flanigan Hill Rd	0954	044601 1	11,100	11,200	312	4.70		
00 76.003-2-1	Kraft, Donald	Button Rd (Off)	5013	044601 1	11,500	11,500	321	35.95		

Special District Code: FD460 Description: Fire

Parcel Id	Owner Name	Parcel Address	Account Number	School R Code S	Land Av	Total Av	Prop Class	Tax Acres Code	Bank Code
00 76.002-2-5	Kramer, Christopher M.	4188 Fay Hollow Rd	0479	044601 1	9,900	79,000	210	3.19	017
00 86.001-1-28.8	Kramer, Glen A.	Reynolds Rd	1275	044601 1	10,800	13,400	312	7.35	
00 76.002-2-2.1	Kratts, Ronald L.	Button Rd	0196	044601 1	27,300	52,000	312	75.93	
00 76.002-2-4.1	Kratts, Ronald L.	Button Rd	0105	044601 1	18,700	18,700	105	46.25	
00 76.002-2-6.2	Kratts, Ronald L.	4328 Fay Hollow Rd	0973	044601 1	15,500	15,500	105	39.68	
00 76.002-2-7	Kratts, Ronald L.	4318 Fay Hollow Rd	0428	044601 1	64,500	150,000	112	130.22	
00 76.004-2-30	Kratts, Ronald L.	3546 Nys Rte 16	1661	044601 1	16,700	16,700	311	14.45	
00 76.004-1-9.7	Kratts, Ronald L.	Fay Hollow Rd	1715	044601 1	10,600	55,600	312	4.10	
00 77.001-1-23.13	Krenn, Daniel L.	986 Nys Rte 446	1404	044601 1	15,900	62,000	210	4.90	
00 77.001-1-23.15	Krenn, Daniel L.	986 Nys Rte 446	1410	044601 1	14,200	14,200	314	3.15	
00 77.004-3-31	Krieb, Jody L.	3616 Regan Road	0074	044601 1	8,400	15,000	270	3.18	
00 77.003-2-4.3	Kuhn, Kevin	1260 Flanigan Hill Rd	1067	044601 1	14,700	113,000	210	13.35	
00 77.004-1-7.1	Kunze, Hans	Wagner Hill Rd	0123	044601 1	31,900	31,900	322	100.00	
00 77.004-3-3.7	Kupski, Jason R.	Hedden Hollow Rd	1336	044601 1	12,000	12,000	322	9.85	
00 85.002-1-9.9	Kwiatkowski, Charles F. III.	Crosby Rd & Degroff Rd	1031	044601 1	12,000	26,000	260	10.21	
00 85.001-2-3	Kwiatkowski, Gregory	Dutton Rd (Off)	0641	044601 1	16,000	29,000	260	20.48	
00 85.001-2-5.1	Kwiatkowski, Gregory M.	Dutton Rd	0235	044601 1	31,100	31,100	322	88.35	
00 77.002-1-19.2	Kwiatkowski, Lawrence	Cooper Rd & Town Line Rd	1533	024801 1	22,900	22,900	322	47.55	
00 77.001-1-51.2	Lacy, Norman H.	Phillips Rd	0189	044601 1	9,400	35,000	449	2.70	
00 86.001-1-28.1/1	Lamar Advertising	3176 Nys Rte 16	1652	044601 1	0	10,000	474	0.00	
00 85.001-2-12	Lamb, Celeste	Smith Hollow Rd (Off)	0132	042001 1	19,600	19,600	322	38.45	
00 77.003-1-8.2	Lapp, Junel R.	1232 Congress Rd	0357	044601 1	9,600	76,000	210	2.90	024
00 77.004-2-13.8	Larabee, Patricia LU	3621 Hedden Hollow Rd	1248	044601 1	8,300	10,400	270	1.35	
00 77.001-1-10	Larbig, Paul H.	Kent Sub Division	0441	044601 1	16,300	21,000	260	22.20	
00 77.004-1-1	Latten, Todd	Wagner Hill Rd	0652	044601 1	14,600	29,500	312	12.89	
00 77.009-1-8	Lauber, Matthew J.	4228 Nys Rte 16	0024	044601 1	9,200	61,300	210	0.00	017
00 77.009-1-24	Lawton, Jane J.	1305 Nys Rte 446	0791	044601 1	14,800	60,000	210	3.83	
00 77.003-1-11.1	Layton, James J.	1063 Underwood Rd	0080	044601 1	10,400	25,000	210	3.82	
00 86.001-2-10	Layton, Joseph W.	3305 Jollytown Rd	0194	044601 1	9,000	90,000	210	2.22	
00 76.004-1-9.3	Lee, Robert	3867 Fay Hollow Rd	1678	044601 1	8,000	76,400	210	1.25	017
00 86.002-2-46.12	Legall, Jo Ann D.	3233 Haskell Rd	1701	044601 1	11,500	33,000	210	5.15	
00 85.002-1-19.6	Legenbauer, David	2721 Smith Hollow Rd (Off)	1282	044601 1	6,500	99,000	210	1.03	
00 77.004-3-34.5	Leising, Charles F.	Hedden Hollow Rd (Off)	0591	044601 1	10,300	10,300	314	2.90	
00 85.002-2-5.2	Leising, David T.	Crosby Rd	1017	044601 1	28,000	28,000	322	80.61	
00 77.001-1-52.2	Levalley, John T	Phillips Rd	1092	044601 1	14,500	14,500	312	12.70	
00 77.013-1-10	Levia Revocable Trust, David E.	3865 Main St	0059	044601 1	2,700	38,000	220	0.00	
00 86.002-2-11	Lewis, Suzann M.	3302 Haskell Rd	0883	044601 1	7,400	41,000	210	0.00	
00 76.020-1-2	Linderman, Elizabeth J.	3678 Main St	0667	044601 1	13,600	70,200	210	0.00	
00 77.002-1-1.14	Linderman, Gerald A.	850 Nys Rte 446	1531	044601 1	14,400	110,000	210	3.85	

Special District Code: FD460 Description: Fire

Parcel Id	Owner Name	Parcel Address	Account Number	School R Code S	Land Av	Total Av	Prop Class	Tax Acres	Code	Bank Code
00 76.020-1-17	Linderman, Howard	3617 Nys Rte 16	0457	044601 1	21,000	131,000	280	2.00		
00 77.001-1-23.14	Litteer Revocable Trust	964 Nys Rte 446	1409	044601 1	37,900	185,000	240	59.80		
00 85.002-1-3.8	Lockwood, Beth A.	3531 Fay Hollow Rd	1240	044601 1	4,900	12,000	270	0.00		
00 85.002-1-3.7	Lockwood, Beth A.	3537 Fay Hollow Rd	1239	044601 1	6,000	31,400	270	0.00		
00 85.002-1-3.10	Lockwood, Beth Ann	3521 Fay Hollow Rd	1325	044601 1	6,800	18,000	270	0.00		
00 85.002-2-15.2	Lockwood, Craig A.	Union Valley Rd (Off)	1363	044601 1	11,500	11,500	321	31.50		
00 85.002-2-17.2	Lockwood, Craig A.	2140 Union Valley Rd	1284	044601 1	15,200	148,000	210	10.75		
00 85.002-2-17.6	Lockwood, Craig A.	2136 Union Valley Rd	1639	044601 1	32,000	68,800	416	2.00		
00 85.002-1-3.9	Lockwood, Wade	3527 Fay Hollow Rd	1241	044601 1	4,900	5,400	312	0.00		
00 85.008-1-13.4	Logue, Michael L.	3458 Nys Rte 16	1222	044601 1	13,900	69,000	210	0.00		017
00 85.008-1-13.1	London, Joann	3448 Nys Rte 16	0644	044601 1	14,800	80,000	210	0.00		
00 77.003-1-19	Long, Peter R.	Wagner Hill Rd	0491	044601 1	8,300	40,000	260	1.40		
00 68.004-2-1.5	Lort, Timothy	4780 Union Hill Rd	1096	044601 1	11,200	28,000	260	8.28		
00 77.003-1-26	Loveless, Ellen M.	790 Wagner Hill Rd	0663	044601 1	17,300	31,300	270	19.83		
00 77.013-3-28	Lovell, Linda J.	3775 Main St	0387	044601 1	9,500	65,000	283	0.00		
00 77.013-3-30	Lovell, Perry R	3787 Main St	0670	044601 1	9,700	65,000	210	0.00		081
00 77.013-1-3.1	Lowe, James B.	3965 Nys Rte 16 / Main St N	0707	044601 1	8,800	11,500	270	0.00		
00 77.013-1-4.3	Lowe, James B.	Nys Rte 16 & Main St N	1727	044601 1	2,000	2,000	311	1.15		
00 76.001-2-14	Luna, Roy	Rogers Rd	1629	044601 1	15,100	15,100	311	14.20		
00 76.002-1-2.1	Luna, Roy	Rogers Rd	0817	044601 1	29,700	29,700	322	73.05		
00 77.004-3-6	Lute, Von R.	Hedden Hollow Rd	0718	044601 1	13,500	13,500	314	10.30		
00 86.001-2-35	Lyford, Bruce & Patricia L/U	1167 Turock Dr	0481	044601 1	16,700	44,900	260	23.91		
00 86.001-1-11	Lyons, Nicholas J.	1379 Masten Rd	0437	044601 1	8,100	78,000	210	1.06		023
00 85.002-1-3.12	Mabee, Kandace L.	1766 Fay Hollow Rd	1416	044601 1	4,600	28,000	270	0.00		
00 77.001-1-37	Mabee, Travis	1181 Congress Rd	0763	044601 1	8,400	20,000	210	1.45		
00 76.004-1-19.4	MacNeal, Charles	3818 Union Valley Rd	1446	044601 1	10,500	127,500	210	3.95		
00 85.002-2-4.11	MacNeal, Christopher S.	3150 DeGroff Rd	1300	044601 1	17,100	51,000	260	6.70		
00 77.004-3-24.2	Macomber, Deanmartin A.	3647 Regan Rd	0951	044601 1	9,100	37,000	210	4.04		
00 77.004-1-24.1	Maerten, Gerald P.	3691 Ford Miles Rd	0334	044601 1	24,900	42,400	270	57.48		
00 76.001-2-12	Magee, Charles A.	2733 Button Rd	1057	044601 1	14,600	118,000	280	9.05		087
00 86.001-1-18.1	Mahar Francis J	Masten Rd	0487	044601 1	31,200	31,200	322	88.95		
00 76.002-1-13	Malick, Norman & Kathleen	4588 Gile Hollow Rd	0489	044601 1	32,600	102,000	240	96.04		
00 85.002-2-26.6	Malik, Waqar A.	Union Valley Rd (Off)	1268	044601 1	13,500	13,500	910	14.05		
00 86.001-2-4.1	Mallaber, Susan	3386 Jollytown Rd	0228	044601 1	30,000	157,000	210	85.85		
00 77.001-1-23.29	Mallery, Andrea L.	4329 Whitehouse Rd	1670	044601 1	6,400	89,400	210	0.00		
00 77.001-1-25	Malone, John	1196 Nys Rte 446	0088	044601 1	26,500	45,000	210	31.26		
00 77.009-1-28	Maplehurst Baptist Church	1335 Nys Rte 446 St	0264	044601 8	7,600	59,000	210	0.00		
00 77.009-1-29	Maplehurst Baptist Church	1335 Nys Rte 446 St	5012	044601 8	7,600	500,000	620	0.00		
00 77.002-1-11.2	Marciniak, Patricia A.	4499 Town Line Rd	1136	024801 1	11,100	50,000	210	4.70		

Special District Code: FD460 Description: Fire

Parcel Id	Owner Name	Parcel Address	Account Number	School R Code S	Land Av	Total Av	Prop Class	Tax Acres Code	Bank Code
00 77.013-1-1.1	Marra, Mary, Marra, Joseph;	Nys Rte 16	0021	044601 1	12,200	12,200	314	2.80	
00 77.002-1-1.17	Marshacres LLC	Nys Rte 446	1633	044601 1	50,800	50,800	321	68.10	
00 68.004-1-4.1	Marshacres, LLC	Nys Rte 446	0765	024801 1	14,100	14,100	105	27.50	
00 68.004-1-5.3	Marshacres, LLC	Nys Rte 446	0643	024801 1	29,000	29,000	322	37.40	
00 86.002-2-45	Marshacres, LLC	Willow Rd	1700	044601 1	30,000	30,000	322	40.40	
00 77.003-2-50.3	Martin, Jeannette	1186 Sherlock Hollow Rd	1466	044601 1	9,100	70,000	210	2.35	
00 77.003-2-42.2	Martin, Kevin J.	1110 Sherlock Hollow Rd	1304	044601 1	8,100	39,000	270	0.00	
00 77.001-1-55.1	Mascho, Andrew	4168 Phillips Rd	0146	044601 1	10,000	59,000	210	3.30	
00 85.012-1-23	Mascho, Sharon R.	3044 Nys Rte 16	0273	044601 1	13,000	62,500	210	1.95	
00 77.001-1-55.2	Mascho, Theodore F.	Phillips Rd	1497	044601 1	11,800	11,800	314	6.10	
00 77.009-1-33	Mascho, Theodore F.	4170 Nys Rte 16	0138	044601 1	17,000	60,000	210	0.00	
00 77.004-2-12.3	Mattern, Jim L.	3681 Ford-Miles Rd	0939	044601 1	12,900	124,000	210	12.50	026
00 85.012-1-36	Mattys, Joseph	3123 Nys Rte 16	0692	044601 1	13,400	65,000	210	2.35	
00 86.001-2-36	Maurouard, Timothy J.	Turock Dr	0037	044601 1	10,900	32,000	260	7.61	
00 76.020-1-9.1	McAnallen, Shawn P.	3600 Nys Rte 16	0826	044601 1	12,100	48,300	210	1.10	
00 76.003-2-6	McBride, Arthur M.	Indian Rd	0899	044601 1	8,600	8,600	314	1.69	
00 68.004-2-24.3	McCarthy, James E.	Torry Rd	1560	024801 1	9,900	10,100	312	5.05	
00 68.004-2-24.4	McCarthy, James E.	4208 Torry Rd	1609	044601 1	9,600	63,000	210	4.70	
00 85.012-1-43	McCarthy, Lee M.	3223 Nys Rte 16	0107	044601 1	15,800	94,000	210	3.20	017
00 76.002-3-10	McCarthy, William W.	Gile Hollow Rd/oak Ln	1100	044601 1	13,600	13,600	322	10.62	
00 86.002-2-13.1	Mccarthy, William W.	3287 Haskell Rd	0397	044601 1	9,200	66,000	210	2.45	032
00 86.002-1-14	McConnaghy, Sean David	Ford Miles (off) Rd	0522	044601 1	7,100	25,000	260	1.30	
00 85.008-1-12	McCoy, Harold J.	3470 Nys Rte 16	0200	044601 1	7,500	52,000	210	0.00	
00 85.008-1-1	McCracken, Melissa	1703 Fay Hollow Rd	0040	044601 1	9,000	62,000	210	2.15	
00 77.001-1-31	McCready, Lillian	1143 Congress Rd	0645	044601 1	15,000	43,500	210	14.00	017
00 86.001-1-28.15	McDonald, Alice N.	Reynolds Road (Off)	1597	044601 1	7,900	7,900	311	2.70	
00 85.002-2-4.3	McDonald, Thomas A.	Degroff Rd	1025	044601 1	16,300	20,000	270	22.03	
00 86.002-1-33	McFarlin, Alice L.	3519 Jay Walk (off Ford Miles)	0862	044601 1	6,800	75,000	210	1.37	
00 77.002-1-19.3	Mcgarvey, Robert P.	Cooper Hl	1555	024801 1	25,200	25,200	322	59.10	
00 77.001-1-14.1	McGiveron, Jeffrey C.	Kent Sub Division	0888	044601 1	10,100	31,000	260	5.50	
00 77.001-1-14.3	McGiveron, Jeffrey C.	Kent Sub Division	1299	044601 1	2,800	13,000	260	0.00	
00 77.009-1-13.3	McGovern, Charles I.	Nys Rte 446 St	1649	044601 1	500	500	311	0.00	
00 77.009-1-14	McGovern, Laura	1352 Nys Rte 446	5016	044601 1	8,900	68,000	210	0.00	
00 76.004-2-7.3	McGranaghan, Patricia	3984 Gile Hollow Rd	1223	044601 1	8,700	30,000	270	1.80	
00 77.003-1-14.1	McInroy, David	1077 Wagner Hill Rd	0504	044601 1	17,500	80,000	240	20.35	
00 76.002-1-9	McLaughlin, John M.	2141 Maple Hill Rd	0827	044601 1	13,100	22,000	210	9.25	
00 76.002-1-19	McLaughlin, John M.	Gile Hollow Rd	0695	044601 1	18,700	18,700	322	26.70	
00 76.002-1-8.1	McLaughlin, Michael R.	4443 Fay Hollow Rd	0505	044601 1	18,300	115,000	210	24.25	
00 77.004-3-8	McMaster, Carol	3798 Hedden Hollow Rd	0161	044601 1	14,600	84,000	210	13.03	

Special District Code: FD460 Description: Fire

Parcel Id	Owner Name	Parcel Address	Account Number	School R Code S	Land Av	Total Av	Prop Class	Tax Acres Code	Bank Code
00 86.001-1-28.13	McMullen, David M.	Reynolds Rd	1438	044601 1	9,600	30,000	260	4.70	
00 86.002-1-20	McMullen, Maureen	Ford-Miles Rd (Off)	0870	044601 1	7,400	7,800	312	2.07	
00 86.002-1-21	McMullen, Maureen	3049 Drew Cir	0431	044601 1	7,300	27,800	270	1.94	
00 77.001-1-9	McNAMARA, MICHELLE A.	Kent Sub Division	0927	044601 1	15,800	41,000	260	19.82	
00 76.003-2-18.13	McPeek, Ernest	Forest Glen	1381	044601 1	100	100	314	1.05	
00 76.003-2-18.14	McPeek, Ernest	Forest Glen	1382	044601 1	100	100	315	0.00	
00 76.003-2-18.5	McPEEK, ERNEST G.	Forest Glen	1360	044601 1	6,700	6,700	314	1.21	
00 76.003-2-18.6	McPEEK, ERNEST G.	Forest Glen	1370	044601 1	9,900	9,900	314	5.10	
00 76.003-2-18.11	McPEEK, ERNEST G.	Forest Glen	1379	044601 1	9,900	34,000	260	5.00	
00 76.003-2-18.12	McPEEK, ERNEST G.	Forest Glen	1380	044601 1	2,100	2,100	314	0.00	
00 77.004-3-11	Meier, Darren	Hedden Hollow Rd	0016	044601 1	8,600	37,500	260	1.76	
00 68.004-2-13	Meldrum, Dale F.	Keller Hill Rd N	0607	024801 1	45,000	45,000	322	92.00	
00 68.004-2-26	Meldrum, Dale F.	Torrey Rd	0906	024801 1	10,500	10,500	314	6.46	
00 68.004-2-21.2	Meldrum, Dale F	Torrey Rd	0893	024801 1	8,500	27,000	260	3.40	
00 77.002-1-23.1	Mendell, Lawrence	4139 W Keller Hill Rd	0516	044601 1	10,000	126,000	210	5.65	
00 76.002-2-15.2	Metler, Dale T	1938 Maple Hill Rd	1172	044601 1	9,400	83,000	210	2.60	
00 77.003-1-31	Metler, Jeffrey W.	Plank Rd/underwood Rd	0804	044601 1	33,300	33,300	322	99.33	
00 85.002-2-25.2	Mett, Christopher	3221 Union Valley Rd	1615	044601 1	13,300	148,000	210	9.70	
00 85.002-2-25.3	Mett, Christopher	Union Valley Rd	1627	044601 1	8,700	8,700	321	1.87	
00 85.002-1-17	Mett, Russell C.	3383 Union Valley Rd	0627	044601 1	3,800	24,000	210	0.00	
00 85.002-2-1.3	Metzger, Gary R.	3351 Union Valley Rd	1169	044601 1	19,600	22,600	210	30.90	
00 77.001-1-24.1	Meyer, David J.	Nys Rte 446	0524	044601 1	27,300	27,300	311	33.25	
00 77.003-2-4.2	Meyer, Eric	1228 Flanigan Hill Rd	0902	044601 1	15,200	118,400	210	14.60	
00 77.003-2-12	Meyer, Matthew	1074 Flanigan Hill Rd	0661	044601 1	12,200	26,500	260	7.05	
00 76.004-2-4.1	Meyers, Michael J	4023 Gile Hollow Rd	0687	044601 1	14,900	37,500	210	1.73	
00 76.004-2-4.2	Meyers, Michael J	Gile Hollow Rd	0996	044601 1	8,100	12,900	270	1.16	
00 85.012-1-16	Meyers, Myron	3102 Nys Rte 16	0523	044601 1	10,700	68,000	210	0.00	
00 76.001-2-2.11	Michael, Andy J.	2975 Rogers Rd	1470	044601 1	11,400	34,000	210	5.00	
00 76.001-2-2.13	Michael, Andy J.	2983 Rogers Rd	1472	044601 1	12,800	53,700	425	1.20	
00 76.001-2-2.10	Michael, Karlene S. L/U.	2977 Rogers Rd	1461	044601 1	6,300	30,000	270	0.00	
00 77.004-1-8	Michael (1/2 interest), Lynton T.	McMahon Rd (Off)	0547	044601 1	13,900	28,500	271	12.12	
00 68.004-2-5	Michalski, Martin A. Jr.	504 Nys Rte 446	0120	024801 1	15,000	70,500	210	0.00	
00 76.004-1-13	Mikolajczyk, Jeremy M.	3771 Fay Hollow Rd	0548	044601 1	8,300	57,000	210	0.00	017
00 77.013-3-8	Mikolajczyk, Robert	3764 Main St	0005	044601 1	10,500	91,000	220	0.00	
00 76.002-3-5	Milani, James G.	1763 Thomas Hill Lane	1094	044601 1	10,300	35,000	260	6.10	
00 76.004-2-11.1	Milani, James G.	Gile Hollow Rd	0187	044601 1	23,400	23,400	311	49.80	
00 77.001-1-52.5	Milani, James G.	1630 Thomas Hill Lane Rd	1444	044601 1	4,500	4,500	311	2.00	
00 86.002-2-28	Miles, Marvin D	3507 Ford-Miles Rd	0866	044601 1	11,200	35,000	210	8.16	
00 85.002-1-6	Milks, Norma J.	3606 Fay Hollow Rd	0526	044601 1	16,900	111,500	280	3.10	

Special District Code: FD460 Description: Fire

Parcel Id	Owner Name	Parcel Address	Account Number	School R Code S	Land Av	Total Av	Prop Class	Tax Acres	Code	Bank Code
00 86.002-1-24	Millard, John W.	3069 Drew Cir	0871	044601 1	12,500	13,600	312	1.31		
00 77.003-2-26	Miller, Barry Kent	3624 Jollytown Rd	0210	044601 1	11,400	141,000	210	5.06		
00 85.002-1-10	Miller, Elizabeth M.	3379 Pennsylvania Rd	0533	044601 1	49,500	130,000	280	149.94		
00 76.001-2-2.4	Miller, Jeffrey A.	2943 Rogers Rd	1256	044601 1	7,700	53,000	210	0.00		
00 77.001-1-45.3	Miller, Jeffrey L.	Nys Rte 16	1659	044601 1	10,000	45,000	210	4.90		
00 77.001-1-50	Miller, Leola L.	4138 Phillips Rd	0494	044601 1	8,400	37,200	270	0.00		
00 85.008-1-34	Miller, Richard	Nys Rte 16	1249	044601 1	3,700	3,700	311	0.00		
00 86.001-1-15.2	Miller, Stephan C.	Redding Rd / Masten Rd	1131	044601 1	18,300	21,400	312	24.72		
00 76.020-1-20	Miller, Stephen C.	3615 Main	0532	044601 1	12,300	56,800	210	1.34		
00 86.001-1-14	Miller, Stephen C.	1339 Masten Rd	0766	044601 1	8,000	115,000	210	1.05		
00 85.002-1-1.2	Miller, Warren G.	3635 Union Valley Rd	1668	044601 1	20,100	30,000	270	33.55		
00 76.020-1-3	Miller, William M	3673 Main St	0535	044601 1	11,000	90,000	210	2.27		
00 86.002-2-24.2	Minella, Janet A. L/U.	Jollytown Rd (Off)	1054	044601 1	9,900	32,000	260	5.00		
00 76.004-1-16.4	Minerich, Delores	3721 Fay Hollow Rd	0554	044601 1	13,200	21,400	270	9.45		
00 86.002-1-29	Minihan, Patrick J.	3527 Ford-Miles Rd	0874	044601 1	7,800	17,000	260	2.58		
00 77.013-1-25	Mohr, Paulette J.	3875 Canal St & Emery St /Main	0672	044601 1	10,000	51,000	210	1.06		
00 77.004-1-21	Molnar (L/U), Richard	Plank Rd (Off)	0056	044601 1	9,400	55,000	260	4.44		
00 77.003-1-18	Montague, Natalie M.	984 Wagner Hill Rd	0669	044601 1	10,300	61,000	210	4.45		
00 77.001-1-29.1	Montizor, Franklin J.	Underwood Rd	0634	044601 1	11,900	11,900	314	6.20		
00 76.004-2-20.3	Moody, Esther C. Life Use.	3834 Pennsylvania Rd	1339	044601 1	24,300	152,000	280	18.30		
00 76.004-2-20.1	Moody, Esther L/U	Pennsylvania Rd	0180	044601 1	8,300	8,300	314	1.40		
00 77.013-2-8	Moore, Dorsey	3864 Main St	0544	044601 1	12,600	93,000	210	0.00		
00 77.002-1-13	Moore, Linda S.	4302 Keller Hill Rd W	0415	024801 1	15,300	19,700	270	18.60		
00 85.002-1-19.1	Moore, Scott D.	2664 Smith Hollow Rd & Dutton	0580	044601 1	26,800	86,300	280	27.75		
00 77.003-1-4	Moore, Spencer D.	1293 Congress Rd	0750	044601 1	6,000	6,000	311	0.00		
00 77.003-1-5	Moore, Spencer D.	1293 Congress Rd	0312	044601 1	15,000	33,000	210	14.04		
00 76.002-1-3.2/1	Morales, Mykel	2561 Rogers Rd	1723	044601 1	1,000	31,000	210	1.00		089
00 77.001-1-65	Morales, Wilson B. Jr.	3950 Main St	0709	044601 1	28,400	35,000	283	18.20		
00 77.013-2-2	Morales-Rauber Trust	3907 Main St	0708	044601 1	10,400	29,000	270	1.50		
00 68.004-1-5.1	Morehouse, Todd J.	Nys Rte 446	0643	024801 1	26,500	65,600	112	31.30		
00 68.004-1-1.1	Moreland, Willard C. Jr.	Union Hill Rd	0398	044601 1	15,800	15,800	314	19.80		
00 85.001-2-1	Morgan, Peter Jr.	Dutton Rd (Off)	0087	044601 1	19,300	19,300	322	29.39		
00 85.012-1-30	Morrill, Betty L.	3067 Nys Rte 16	0538	044601 1	13,000	75,000	210	2.00		
00 77.009-1-32	Moses, David	4152 Nys Rte 16	0549	044601 1	10,600	67,000	210	0.00		
00 77.013-1-12	Moses, Richard J.	1502 Emery St	0066	044601 1	11,300	41,000	210	0.00		
00 76.004-2-11.8	Moses, Richard J	Gile Hollow Rd	1442	044601 1	9,000	9,000	322	17.90		
00 76.004-2-13	Moses, Richard J	1711 Gile Hollow Rd	0700	044601 1	11,700	65,000	210	5.63		
00 86.002-2-12.1	Moshier, Kyle J.	3286 Haskell Rd	0051	044601 1	6,500	25,500	270	0.00		
00 85.002-1-18.2	Moshier-Keesler, Tara L.	2599 Dutton Rd	0865	044601 1	7,500	55,000	210	0.00		017

Special District Code: FD460 Description: Fire

Parcel Id	Owner Name	Parcel Address	Account Number	School R Code S	Land Av	Total Av	Prop Class	Tax Acres	Code	Bank Code
00 77.003-1-32.1	Mott, Deborah	1035 Underwood Rd	0439	044601 1	26,700	74,000	210	66.50		
00 86.002-2-46.7	Mucci, James	3241 Haskell Rd	1697	044601 1	11,500	30,000	260	5.65		
00 76.002-2-16.3	Mulryan, John	4350 Gile Hollow Rd	0968	044601 1	11,000	14,000	210	4.50		
00 76.002-2-16.7	Mulryan, John K.	4348 Gile Hollow Rd	1163	044601 1	9,100	11,000	312	2.30		
00 76.002-2-16.2	Mulryan, John K	4355 Gile Hollow Rd	0966	044601 1	19,000	118,000	280	5.48		
00 76.001-2-10	Murphy, Robert	Button Rd (Off)	1011	044601 1	9,900	9,900	322	20.35		
00 76.001-2-5.5	Murray, Gary R.	4493 Conley Rd	1694	044601 1	10,400	45,800	260	3.80		
00 77.004-2-10.4	Murray, Kevin	Emerson Rd	1519	044601 1	29,000	29,000	322	78.10		
00 76.003-2-18.26	Mysliwec, James	Morgan Hollow Rd	1628	044601 1	9,600	11,000	260	4.60		
00 86.002-2-32	Myszka, Steven A.	3614 Hedden Hollow Rd	0447	044601 1	6,200	60,000	210	0.00		
00 77.001-1-60	National, Fuel Gas Dist	Nys Rte 16 (off)	1178	044601 1	4,500	4,500	314	0.00		
00 646.000-9908-123.710/288	National Fuel Gas Supply	Op & Mrs Equip	0843	044601 6	0	1,136,998	883	0.01		
00 77.001-1-52.10	National Fuel Gas Supply, Corp	Phillips Rd	1564	044601 6	36,080	44,910,543	875	7.90		
00 77.001-1-63.1	National Fuel Gas Supply, Corp.	Nys Rte 16	1281	044601 1	2,600	2,600	322	2.60		
00 77.001-1-63.2	National Fuel Gas Supply, Corp.	Nys Rte 16	1647	044601 1	22,400	22,400	322	20.90		
00 77.001-1-40.2	National Fuel Gas Supply, Corporation	1383 Nys Rte 446	0095	044601 1	40,000	40,000	322	24.00		
00 77.001-1-52.11	National Fuel Gas Supply, Corporation	Phillips Rd	0181	044601 1	38,720	38,720	322	8.40		
00 77.001-1-51.4	National Fuel Gas Supply Cor	Phillips Rd	0189	044601 1	42,240	42,240	311	7.95		
00 86.002-1-15	Nease, David A. Sr.	Ford-Miles Rd	0872	044601 1	8,700	8,700	312	1.87		
00 77.013-3-11	Neff, Joseph J.	3748 Main St	0557	044601 1	7,300	60,000	210	0.00		017
00 77.004-1-14	Nezezon, Susan K.	McMahon Rd (Off)	0560	044601 1	16,100	16,100	322	20.93		
00 76.004-1-20	Niagara Mohawk Power Corp	Morgan Hollow Rd	0840	044601 6	60,250	60,250	882	164.50		
00 77.009-1-43	Niagara Mohawk Power Corp	Maplehurst Station #4	1594	044601 6	1,000	801,350	872	0.26		
00 546.000-9901-132.350/188	Niagara Mohawk Power Corp	Special Franchise	1118	024801 5	0	106,206	861	0.01		
00 546.000-9908-132.350/188	Niagara Mohawk Power Corp	Special Franchise	0845	044601 5	0	652,409	861	0.01		
00 646.000-9901-132.350/188	Niagara Mohawk Power Corp	Outside Plant	1124	024801 6	0	55,535	884	0.01		
00 646.000-9908-132.350/100	Niagara Mohawk Power Corp	Elec Trans Line	1567	044601 6	0	1,703,200	882	0.01		
00 646.000-9908-132.350/101	Niagara Mohawk Power Corp	Elec Trans Line	1568	044601 6	0	298,047	882	0.01		
00 646.000-9908-132.350/102	Niagara Mohawk Power Corp	Elec Trans Line	1569	044601 6	0	16,512	882	0.01		
00 646.000-9908-132.350/103	Niagara Mohawk Power Corp	Elec Trans Line	1570	044601 6	0	397,240	882	0.01		
00 646.000-9908-132.350/188	Niagara Mohawk Power Corp	Outside Plant	1571	044601 6	0	1,266,737	884	0.01		
00 77.003-1-17.1	Nicholas, Joel D.	979 Wagner Hill Rd	0338	044601 1	18,100	48,100	472	18.93		
00 77.003-1-17.2	Nicholas, Joel D.	959 Wagner Hill Rd	0338	044601 1	10,900	145,000	210	4.40		
00 86.001-2-22	Noble, Robert	1252 Turock Dr	0563	044601 1	11,000	13,100	270	7.66		
00 86.001-1-9.1	Nodler, Holly E	Redding Rd	0564	044601 1	3,000	3,000	314	3.70		
00 86.001-1-8	Nodler, Mark	Redding Rd	0691	044601 1	1,700	1,700	314	2.09		
00 77.003-2-57.3	Nolan, Donald J.	1329 Sherlock Hollow Rd	0964	044601 1	9,200	89,000	210	2.44		
00 85.012-1-12	Nolder, Dennis A.	3132 Nys Rte 16	0758	044601 1	13,000	97,000	210	2.00		017
00 77.013-3-40	Noll, Joseph L.	3827 Virginia St	0277	044601 1	5,000	44,000	210	0.00		

Special District Code: FD460 Description: Fire

Parcel Id	Owner Name	Parcel Address	Account Number	School R Code S	Land Av	Total Av	Prop Class	Tax Acres	Code	Bank Code
00 77.013-3-31	Noll, Joseph M.	3791 Main St	0462	044601 1	6,800	68,000	280	0.00		
00 76.004-2-15.1	Norton-Chambers Post	3729 Nys Rte 16	0450	044601 8	16,200	215,000	534	5.50		
00 77.003-2-64.1	Nowak, Lee J. III.	Sherlock Hollow Rd	0344	044601 1	28,300	28,300	323	35.65		
00 86.002-1-10	Nowsell, Ronald T	Ford-Miles Rd (Off)	0860	044601 1	7,600	7,600	314	2.35		
00 86.002-1-1.1	Nunamaker, Kenda L.	Ford-Miles Rd (Off)	0727	044601 1	10,300	10,300	314	5.95		
00 86.002-1-1.4	Nunamaker, Kenda L.	Ford-Miles Rd (Off)	1439	044601 1	8,500	8,600	312	3.40		
00 85.008-1-8	O'Dell, Edward	3485 Nys Rte 16	0785	044601 1	145,000	257,500	416	4.00		
00 77.003-2-40.1	Oakley, Jason	1111 Sherlock Hollow Rd	0014	044601 1	7,400	109,000	210	0.00		007
00 77.009-1-38	Oddo, Gladys J.	4189 Nys Rte 16	0512	044601 1	12,600	58,000	210	1.60		
00 76.002-1-16.2	Ogden, Stephen E.	4461 Gile Hollow Rd	0851	044601 1	7,700	78,500	210	0.00		
00 68.004-2-12	Olewine, George J.	487 Nys Rte 446	0250	024801 1	14,600	24,600	312	25.30		005
00 86.002-2-46.5	Olkosky, Michael Robert	Creek Rd	1686	044601 1	8,000	8,000	322	10.05		
00 85.002-1-19.10	Olver, Leroy M	2695 Smith Hollow Rd (Off)	1405	044601 1	8,700	49,500	210	3.54		
00 85.002-2-1.4	Olver, LeRoy M.	3331 Union Valley Rd	1170	044601 1	19,300	19,300	322	29.50		
00 85.002-1-19.7	Olver, Thomas C.	2693 Smith Hollow Rd	1345	044601 1	8,200	43,000	210	1.25		
00 85.002-1-19.2	Olver, Thomas C.	2713 Smith Hollow Rd (Off)	1208	044601 1	6,500	6,900	312	0.00		
00 77.001-1-59	Orego, Barbara	1228 Congress Rd	1287	044601 1	8,000	8,500	312	1.05		
00 77.002-1-1.12	Orsini, James R	686 Nys Rte 446	1529	044601 1	34,300	79,800	210	50.85		
00 68.004-2-1.12	Osgood, Jerry	4936 Union Hill Rd	1133	044601 1	10,300	11,800	270	6.08		
00 86.002-2-43	Osgood, Jerry	Haskell Rd	1680	044601 1	15,500	15,500	322	15.20		
00 86.002-2-46.3	Osgood, Jerry	Willow Rd	1687	044601 1	24,300	24,300	322	54.70		
00 85.002-2-25.1	Osgood, Jerry E.	Union Valley Rd	0242	044601 1	18,400	18,400	322	25.21		
00 68.004-1-8.1	Osterhout, Michael J	Nys Rte 446	0076	024801 1	19,600	72,000	423	13.90		
00 86.002-1-26	Paddison, Brittney L.	3618 Ford-Miles Rd	0859	044601 1	6,000	38,000	210	0.00		
00 77.003-2-64.2	Page, Crystal Lynn	1417 Sherlock Hollow Rd	1492	044601 1	10,500	75,000	210	3.95		
00 76.020-1-4.2	Painter, Carol Ann	3626 Main St	1316	044601 1	10,000	75,000	210	0.00		
00 77.001-1-15.2	Pajak, David F	Kent Sub Division	1290	044601 1	15,900	16,200	312	20.00		
00 76.002-2-17.1	Palmer, Douglas C	4259 Gile Hollow Rd	0295	044601 1	20,800	125,000	210	37.00		081
00 76.003-2-18.10	Palmowski, Michael	Forest Glen	1378	044601 1	9,900	15,500	260	5.10		
00 76.004-2-20.7	Palys, Kevin G.	3915 Gile Hollow Rd	1511	044601 1	11,800	105,000	210	6.05		
00 86.001-2-31.2	Panus, James	1103 Turock Dr	0699	044601 1	16,600	16,600	322	23.65		
00 77.004-1-2	Panus, Mark V	756 Wagner Hill Rd	0920	044601 1	14,400	84,000	240	12.61		
00 76.003-2-16	Panus, Richard W.	2871 Morgan Hollow Rd	0775	044601 1	12,800	104,000	210	12.36		
00 86.001-2-31.1	Panus, Thomas J.	1103 Turock Dr	0699	044601 1	15,000	18,700	260	17.75		
00 68.004-2-21.1	Paolucci, Joseph	4209 Torrey Rd	0892	024801 1	9,300	38,000	270	4.30		017
00 77.001-1-23.30	Park, Richard Jr.	1390 (off) Congress Rd	1725	044601 1	9,200	15,000	260	2.40		
00 77.001-1-45.1	Park Centre Development Inc	Nys Rte 16	0478	044601 1	10,900	62,000	210	0.00		
00 86.001-1-28.5	Parker, Kenneth J.	Reynolds Rd	1272	044601 1	10,800	10,800	311	7.20		
00 85.008-1-26.1	Parker, Lisa	3335 Nys Rte 16	0662	044601 1	24,400	40,000	522	25.90		

Special District Code: FD460 Description: Fire

Parcel Id	Owner Name	Parcel Address	Account Number	School R Code S	Land Av	Total Av	Prop Class	Tax Acres Code	Bank Code
00 86.001-1-28.10	Parmentier, Troy J.	Reynolds Rd	0642	044601 1	8,200	25,000	260	3.00	
00 86.001-1-28.14	Parmentier, Troy J.	Reynolds Rd	1563	044601 1	16,900	16,900	321	7.35	
00 86.001-1-30.5	Parmentier-Tycz, Tami	Reynolds Rd	1688	044601 1	15,000	15,000	321	14.00	
00 68.004-1-1.5	Partridge, Frank	Union Hill Rd	1624	044601 1	7,300	36,000	260	1.95	
00 68.004-1-1.3	Partridge, Frank & Sandra	Union Hill Rd	1302	044601 1	11,600	11,600	314	5.58	
00 68.004-1-1.4	Partridge, Michael	4950 Union Hill Rd	1619	044601 1	17,600	30,000	270	20.90	
00 77.004-3-12	Paryz, Doreen	Hedden Hollow Rd	1228	044601 1	2,000	2,000	314	2.41	
00 85.002-2-17.5	Passmore, Jeffrey M.	3084 Pennsylvania Rd	1617	044601 1	6,600	62,500	210	0.64	
00 77.003-1-6.6	Patronek, Jeffrey G.	1437 Congress Rd	1068	044601 1	7,600	7,600	314	0.00	
00 77.003-1-6.1	Patronek, Jeffrey G	1437 Congress Rd	0329	044601 1	29,300	122,000	210	79.40	
00 77.004-3-3.1	Patterson, Thomas E	Yardman Rd (Off)	0341	044601 1	38,600	38,600	321	125.49	
00 77.004-3-3.2	Patterson, Thomas E	206 Yardman Rd	1128	044601 1	13,300	85,000	210	9.65	
00 77.004-3-3.3	Patterson, Thomas E	Yardman Rd	1318	044601 1	14,600	14,600	322	13.00	
00 86.002-1-13.1	Peace, Norman R.	Ford-Miles Rd (Off)	0923	044601 1	6,500	6,500	314	1.00	
00 77.003-1-25.3	Pecherzowski, Brad	3939 Pyke Rd	1385	044601 1	8,000	110,000	210	2.75	007
00 68.004-2-22.4	Peck, Ruth	Keller Hill Rd N	1051	024801 1	7,500	7,500	314	2.18	
00 86.001-2-2	Penn York Resources Inc	Jollytown Rd	0424	044601 1	24,200	24,200	322	54.20	
00 77.001-1-19	Perreault, Suzanne M.	Kent Sub Division	0592	044601 1	22,200	22,200	322	51.42	
00 85.012-1-14.3	Peters, Darwin	3110 Nys Rte 16	0780	044601 1	22,500	143,500	210	4.00	
00 77.013-3-27	Peters, Donald J. Jr.	3769 Main St	0625	044601 1	6,600	81,000	210	0.00	017
00 85.002-1-14.2	Peters, Richard	Union Valley Rd	1392	044601 1	8,700	8,700	311	1.85	
00 85.002-1-21	Peters, Richard J.	Union Valley Rd	1045	044601 1	12,800	12,800	314	8.60	
00 85.002-1-22	Peters, Richard J	3461 Union Valley Rd	0807	044601 1	8,600	40,000	210	1.71	
00 77.004-3-14	Peters, Scott	3700 Hedden Hollow Rd	0298	044601 1	5,700	9,700	270	0.00	
00 77.013-1-8	Peters, Thomas A	3871 Main St	0760	044601 1	2,700	17,100	270	0.00	
00 77.004-2-16	Peterson, Dana	3595 Hedden Hollow Rd	0922	044601 1	7,600	58,000	210	0.00	
00 86.002-2-46.6	Peterson, Stephen E. Jr.	Creek Rd	1691	044601 1	4,000	4,000	322	5.15	
00 86.001-1-22.2	Petrinec, Susan	3176 Redding Rd	1482	044601 1	13,400	75,000	210	10.00	017
00 86.001-1-22.1	Petrinec, Vincent A. Jr.	Redding Rd	0597	044601 1	29,300	29,300	322	79.25	
00 77.003-2-22	Phillips, Scott	Jollytown Rd	0853	044601 1	9,800	11,000	260	3.10	
00 77.004-2-10.1	Phillips, Scott	3663 Emerson Rd	0499	044601 1	23,900	75,000	260	52.30	
00 76.020-1-9.2	Pierce, Scott	3600 Nys Rte 16	1682	044601 1	1,700	50,000	430	2.20	
00 68.004-2-11.2	Piganelli, Brenda	506 Nys Rte 446	1148	024801 1	12,200	19,200	270	1.24	
00 77.009-1-11.1	Pivovarnik, Brian S.	1374 Nys rte 446 St	0605	044601 1	12,200	40,000	210	0.41	
00 77.004-3-7.2	Plow, John	Hedden Hollow Rd	1391	044601 1	9,600	9,600	314	2.85	
00 77.013-1-2.1	Poe, Kenneth J.	Nys Rte 16	0385	044601 1	8,800	14,400	270	0.00	
00 77.009-1-42	Poe, Kenneth J	1429 Mill St	0148	044601 1	8,500	94,000	210	1.56	
00 76.020-1-4.4	Pole, LLC	3666 Main St	1524	044601 1	14,800	75,000	411	0.00	
00 77.003-2-44	Policastro, John	Flanigan Hill Rd	0575	044601 1	10,500	10,500	314	3.97	

Special District Code: FD460 Description: Fire

Parcel Id	Owner Name	Parcel Address	Account Number	School R Code S	Land Av	Total Av	Prop Class	Tax Acres	Code	Bank Code
00 77.003-2-45	PolICASTRO, John E	1157 Flanigan Hill Rd	0589	044601 1	10,200	75,000	210	3.57		
00 86.001-1-22.3	POLLINA, James M.	3118 Redding Rd	1489	044601 1	13,300	13,300	314	9.80		
00 77.013-1-14	Ponthier, Sharleen Jill	3859 Main St	0705	044601 1	6,300	14,900	270	0.00		
00 85.012-1-13	Porter, Kristen L.	3122 Nys Rte 16 N	0779	044601 1	10,100	72,000	210	0.00		002
00 77.003-1-25.4	Porter, William T.	3910 Pyke Rd	1386	044601 1	8,600	66,000	210	3.20		
00 68.004-1-4.2	Potter Lumber Co., LLC	Nys Rte 446	0764	024801 1	70,000	70,000	910	130.00		
00 76.002-2-8.3	Pound, Darrin J.	2153 Maple Hill Rd	1306	044601 1	9,900	150,000	210	3.25		
00 76.002-2-8.4	POUND, DARRIN J.	Maple Hill Rd		044601 1	8,000	13,000	270	0.00		
00 85.002-1-2.4	Powley, Catherine	3561 Union Valley Rd	1689	044601 1	7,000	17,000	270	0.89		
00 77.003-1-16	Powley, Jacqueline M.	1057 Powley Rd	0615	044601 1	13,500	39,000	210	10.25		
00 77.013-3-44.2	Powley, John D.	1509 Flanigan Hill Rd	0720	044601 1	2,800	12,000	210	0.00		
00 77.013-2-6	Powley, Mary Ann	3874 Main St N	0570	044601 1	8,000	75,000	210	0.00		
00 76.002-2-12.1	Pratt, Sean M.	2075 Maple Hill Rd	0252	044601 1	7,600	75,000	210	1.00		
00 76.004-1-3.5	Procacci, Anthony P.	3889 Isaman Rd	1408	044601 1	7,100	165,000	210	1.75		023
00 76.004-1-3.6	Procacci, Anthony P.	2577 Morgan Hollow Rd	1658	044601 1	300	300	311	0.35		
00 86.001-2-8.2	Przybyla, Joseph M.	3319 Jollytown Rd	1254	044601 1	8,500	74,000	210	1.55		017
00 77.004-1-27.2	Putnam, Loel	675 Plank Rd	1621	044601 1	12,900	62,500	210	12.50		
00 86.001-1-4	Putt, Walter H. Jr.	1523 Sherlock Hollow Rd	0620	044601 1	10,600	93,400	280	3.55		081
00 77.003-1-25.1	Pyke, David W	3940 Pyke Rd	0144	044601 1	8,100	60,000	260	2.85		
00 77.001-1-48	Quinn, John P	1451 Mill St	0623	044601 1	8,700	67,000	210	1.84		
00 77.004-1-17	Quinn, Thomas J	McMahon Rd (Off)	0227	044601 1	11,600	11,700	312	9.36		
00 68.004-2-1.7	Rager, Daniel T. Jr.	Union Hill Rd	1097	044601 1	12,700	12,700	312	8.28		
00 85.008-1-25	Raiff, Robert E.	3289 Nys Rte 16	0010	044601 1	25,000	130,000	449	3.01		
00 77.009-1-10	Ramadhan, Aben A.	1384 Nys Rte 446 St	0365	044601 1	13,200	76,400	210	2.15		026
00 77.013-3-25	Ramire, Nicholas B.	3763 Main St	0169	044601 1	7,800	65,000	210	0.00		017
00 86.002-1-9	Ramsey, Deborah L.	3126 Ream Rd	0476	044601 1	6,800	15,000	270	1.35		
00 85.012-1-11	Randall, Lawrence L.	3144 Nys Rte 16	0624	044601 1	9,300	53,000	210	0.00		
00 77.001-1-52.6	Randolph, Thomas	1697 Thomas Hill Ln	1564	044601 1	29,900	125,000	210	82.30		
00 85.002-2-12	Rankin, Joshua	3184 Pennsylvania Rd	0600	044601 1	12,800	85,000	210	8.60		
00 86.002-2-5	Rauhut, Magdalena	3551 Willow Rd	0629	044601 1	7,900	84,000	210	0.00		
00 77.003-2-4.5	Rayburg, John	1212 Flanigan Hill Rd	1390	044601 1	12,100	143,000	210	6.80		032
00 77.003-2-40.2	Raymond, Scott C	1119 Sherlock Hollow Rd	1464	044601 1	8,300	135,000	210	1.30		017
00 85.012-1-32	Redden, Regina M	3089 Nys Rte 16	0630	044601 1	12,100	75,000	210	1.10		
00 77.009-1-37	Redding, Dennis O.	4175 Nys Rte 16	0546	044601 1	7,800	54,000	210	0.00		
00 86.001-1-26.1	Redding, Gary	3303 Redding Rd	0631	044601 1	97,700	178,000	120	258.10		
00 76.002-2-8.5	Reese, Nina L.	2111 Maple Hill Rd	1306	044601 1	14,200	40,000	270	1.55		
00 77.004-3-21	Regan, Thomas	3682 Regan Rd	0635	044601 1	15,000	48,000	210	17.76		
00 77.003-2-66.1	Reis, Kennith	Nys Rte 16	0429	044601 1	21,800	21,800	311	28.95		
00 77.003-1-11.2	Reiss, Dona M.	Underwood Rd	1021	044601 1	8,900	8,900	312	2.09		

Special District Code: FD460 Description: Fire

Parcel Id	Owner Name	Parcel Address	Account Number	School R Code S	Land Av	Total Av	Prop Class	Tax Acres	Code	Bank Code
00 77.004-1-10	Reiss, Dona M.	3874 McMahon Rd	0195	044601 1	10,900	31,000	210	7.53		
00 77.004-3-24.1	Reiss, Dona M.	Hedden Hollow Rd (Off)	0638	044601 1	9,700	9,700	314	1.25		
00 77.004-3-24.3	Reiss, Dona M.	Hedden Hollow Rd (Off)	0959	044601 1	7,100	22,000	260	2.00		
00 77.004-3-24.5	Reiss, Dona M.	Hedden Hollow Rd (Off)	1106	044601 1	7,800	7,800	312	2.50		
00 77.004-3-24.6	Reiss, Dona M.	Hedden Hollow Rd (Off)	1508	044601 1	6,600	6,600	314	1.10		
00 86.002-1-1.3	Reiss, Dona M.	Ford-Miles Rd (Off)	1251	044601 1	9,500	10,800	270	6.72		
00 86.002-2-36.1	Reiss, Dona M.	Haskell Rd	1291	044601 1	80,200	80,200	321	333.85		
00 77.004-3-28	Reiss, Dona M.	Hedden Hollow Rd (Off)	0316	044601 1	8,100	9,800	312	2.85		
00 77.003-1-22	Reiss, Kenneth G.	868 Wagner Hill Rd	0528	044601 1	8,700	41,000	210	1.80		
00 86.002-1-5	Reiss, Kenneth G.	3093 Drew Cir	0559	044601 1	8,200	23,700	270	2.32		
00 86.002-1-12	Reiss, Kenneth G.	3679 (off) Ford Miles Rd	0219	044601 1	6,800	18,000	210	1.30		
00 86.002-1-13.3	Reiss, Kenneth G.	Ford-Miles Rd (Off)	0867	044601 1	5,000	5,000	314	0.00		
00 86.002-1-32.1	Reiss, Kenneth G.	Ford-Miles Rd (Off)	1521	044601 1	6,900	7,400	312	0.52		
00 86.002-1-2.2	Reiss, Kenneth F.	Ford-Miles Rd (Off)	0942	044601 1	6,700	9,200	312	1.20		
00 68.004-1-8.4	Resch, Timothy J.	Nys Rte 446 (Off)	1423	024801 1	13,300	67,200	442	2.30		
00 68.004-2-1.2	Ress, Diane	Union Hill Rd	1018	044601 1	12,700	12,700	314	8.37		
00 86.002-2-46.9	RHJ Properties, LLC	Creek Rd	1702	044601 1	5,000	5,000	322	5.00		
00 85.002-1-9.1	Rhoades, Cindi	3454 Pennsylvania Rd	0204	044601 1	13,600	79,500	210	20.20		026
00 77.004-3-10	RICE, ROBERT B.	Hedden Hollow Rd	0657	044601 1	17,100	18,400	312	19.34		
00 68.004-2-6	Richardson, Charles	Nys Rte 446	0937	024801 1	17,500	17,500	314	8.75		
00 68.004-2-10	Richardson, Charles	625 Nys Rte 446	0453	024801 1	13,200	61,000	210	2.16		
00 77.001-1-23.21	Richardson, Danny	4279 Whitehouse Rd	1456	044601 1	8,100	83,000	210	1.13		
00 77.013-2-19.1	Richardson, Frank J.	Depot St N	0093	044601 1	8,875	42,500	210	1.10		
00 76.002-2-1.4	Rickard, Mark A.	2660 Button Rd	1728	044601 1	11,200	92,000	210	4.75		005
00 76.004-2-20.22	Rickicki, Michael A.	1920 Meadow View Rd	1551	044601 1	12,000	58,000	210	10.37		
00 77.003-2-48	Riehl, Brad L.	1165 Sherlock Hollow Rd	0323	044601 1	9,500	62,300	210	2.80		
00 77.001-1-23.10	Riggs, Kim S.	959 Nys Rte 446	1396	044601 1	16,000	155,000	210	4.95		065
00 76.002-2-10.2	Rinehart, Cynthia L.	2072 Maple Hill Rd	1199	044601 1	8,700	26,000	270	1.80		
00 77.003-1-8.1	Rishel, Charles K.	1265 Congress Rd	0567	044601 1	8,000	13,200	270	0.00		
00 77.003-1-8.3	Rishel, Charles K.	1257 Congress Rd	1712	044601 1	17,200	71,000	210	22.20		
00 77.009-1-4	Rix, Jason C.	4241 Nys Rte 16	0587	044601 1	8,200	80,000	210	0.00		
00 77.002-1-18.1	Rix, Linda M.	4277 Town Line Rd	0815	024801 1	97,600	153,700	112	215.30		
00 77.002-1-18.2	Rix, Mark D.	4283 Town Line Rd	1469	024801 1	6,700	45,000	210	1.20		
00 86.001-2-18	Roberts, Kenneth	3221 Jollytown Rd	0651	044601 1	10,400	125,000	210	3.85		
00 85.002-1-9.6	Roberts, Stephen	Degroff Rd	1047	044601 1	9,300	9,500	312	5.85		
00 85.002-1-9.8	Roberts, Stephen H.	Degroff Rd	1050	044601 1	15,900	42,000	260	20.20		
00 86.002-2-36.5	Robinson, Ricky Lee	3256 Haskell Rd	1537	044601 1	12,900	125,000	210	8.87		
00 77.002-1-27	Rodkey, David A.	Bushey Rd	0924	044601 1	14,800	47,400	260	17.25		
00 77.002-1-28	Rodkey, David A.	May Fair Rd	0926	044601 1	11,200	40,000	260	8.17		

Special District Code: FD460 Description: Fire

Parcel Id	Owner Name	Parcel Address	Account Number	School R Code S	Land Av	Total Av	Prop Class	Tax Acres	Code	Bank Code
00 76.001-2-4.4	Rogers, Gary J.	2878 Rogers Rd	1166	044601 1	11,600	103,000	210	5.40		
00 76.001-2-4.7	Rogers, Gary J	2871 Rogers Rd	1351	044601 1	7,400	38,000	210	0.00		
00 76.001-2-4.5	Rogers, Richard A.	2888 Rogers Rd	1167	044601 1	7,400	30,500	270	0.84		
00 76.001-2-4.6	Rogers, Richard A.	2878 Rogers Rd	1168	044601 1	20,800	47,800	271	9.40		
00 76.001-2-4.1	Rogers, Roy	2857 Rogers Rd	0655	044601 1	8,200	14,100	270	1.20		
00 76.001-2-3.1	Rogers, Roy H.	Rogers Rd	0653	044601 1	18,600	18,600	321	25.85		
00 76.001-2-4.2	Rogers, Roy H.	2926 Rogers Rd	0654	044601 1	11,400	36,500	271	5.00		
00 76.001-2-4.11	Rogers, Roy H.	Rogers Rd	1598	044601 1	31,300	31,300	322	89.50		
00 85.002-2-4.7	Rogosienki, Chad	Union Valley Rd	1070	044601 1	10,200	10,200	314	3.58		
00 77.009-1-25	Rohl-Hill, Jami	1321 Nys Rte 446	0656	044601 1	15,000	80,000	210	0.00		
00 68.004-2-25	Roma, Edward	Torrey Rd	0910	024801 1	9,000	9,100	312	3.90		
00 77.001-1-44	Rosenow, Karl A.	4323 Nys Rte 16	0118	044601 1	19,600	83,000	210	12.15		
00 86.002-2-29.1	Rosinski, Donald & Diane Jr.	3447 Ford-Miles Rd	0400	044601 1	15,900	58,000	260	19.95		
00 77.001-1-14.2	Rosotto, Joseph	Kent Sub Division	1259	044601 1	7,300	14,000	260	1.90		
00 85.002-1-3.2	Roth, Anton	Fay Hollow Rd	0552	044601 1	5,000	5,000	311	0.00		
00 85.002-1-4	Roth, Anton	3591 Fay Hollow Rd	0909	044601 1	5,100	73,000	210	0.00		
00 76.002-1-11	Roulo, David D.	4405 Fay Hollow Rd	0305	044601 1	9,800	97,000	210	3.16		
00 77.013-1-3.2	Roulo, Timothy D.	3997 Nys Rte 16	0480	044601 1	7,500	23,000	433	0.00		
00 77.003-2-38	Rouse, Deborah A.	1151 Sherlock Hollow Rd	0619	044601 1	8,400	68,000	210	1.50		
00 76.004-1-6	Rowland, Kent L.	4078 Fay Hollow Rd	0053	044601 1	7,300	14,300	271	0.00		
00 85.008-1-28	Rte 9 Travel Center, Inc.	3363 Nys Rte 16	0296	044601 1	13,200	70,000	415	2.18		
00 85.008-1-28./2	Rte 9 Travel Center, Inc.	3363 Nys Rte 16	0296	044601 8	0	30,000	415	0.01		
00 77.004-3-37.1	Ruggles, Richard M.	3699 Hedden Hollow Rd	0928	044601 1	16,600	70,000	210	17.95		
00 77.004-3-36	Ruggles, Richard L.	3649 Hedden Hollow Rd	0318	044601 1	7,100	24,400	270	0.00		
00 85.002-1-9.5	Ruminski, Paul M.	DeGroff Rd	0971	044601 1	15,600	16,600	312	19.26		
00 85.002-1-9.11	Ruminski, Paul M.	Crosby Rd	1062	044601 1	13,300	13,300	322	13.51		
00 77.013-1-15	Rural Revitalization Corp	3855 Main St	0377	044601 1	6,000	100,000	633	0.00		
00 76.003-2-18.18	Russo, John	Forest Glen	1395	044601 1	10,000	27,000	260	5.26		
00 77.004-1-15.2	Ryan, Norbert W. Sr.	3925 McMahon Rd	1498	044601 1	13,900	92,000	210	15.00		032
00 86.001-1-18.2	Sakala, Dale J.	Masten Rd	1509	044601 1	10,200	10,200	311	3.55		
00 77.003-1-6.4	Samol, Thomas C	Congress Rd	1063	044601 1	8,800	8,800	314	1.98		
00 77.013-3-13	Samol, Thomas C	3736 Main St	0628	044601 1	11,100	46,000	210	0.00		
00 77.001-1-23.11	Samuel, Sam J.	1019 Nys Rte 446	1399	044601 1	23,600	175,000	210	24.00		024
00 76.002-3-12	Samuelson, Lincoln D.	1229 Oak Ln	1085	044601 1	10,300	10,300	312	5.98		
00 86.001-1-6.1	Sands, Kevin L.	3504 Redding Rd	1151	044601 1	8,900	68,200	210	0.00		
00 85.012-1-39.1	Sanzo Beverage Co Inc	3165 Nys Rte 16	0664	044601 1	17,200	871,200	446	6.47		
00 76.003-2-20.3	Sarah's Heart, Inc	3635 Union Valley Rd	1692	044601 8	14,100	14,100	322	11.85		
00 76.002-2-16.9	Saunders, Christopher P.	4275 Gile Hollow Rd	1664	044601 1	9,500	101,600	210	2.75		
00 76.004-2-24.2	Saunders, Mark	Pennsylvania Rd	1296	044601 1	26,100	26,100	321	63.60		

Special District Code: FD460 Description: Fire

Parcel Id	Owner Name	Parcel Address	Account Number	School R Code S	Land Av	Total Av	Prop Class	Tax Code	Acres	Bank Code
00 76.002-2-2.2	Sawaya, Mary Ann	Button Rd	1607	044601 1	24,900	24,900	311		57.45	
00 77.002-1-14	Say, Derwood	Keller Hill Rd W	0018	024801 1	8,700	8,700	314		1.88	
00 85.012-1-37	Scanlon, Mary A.	3135 Nys Rte 16	0004	044601 1	14,900	95,000	210		3.90	
00 76.004-2-20.12	Scanlon, Thomas C. IV.	1825 Medow View Rd	1541	044601 1	11,800	152,000	210		9.82	
00 85.012-1-7	Scanlon - Chudy, Kimberly M.	3218 Nys Rte 16	0486	044601 1	8,800	65,000	210		0.00	017
00 77.004-2-1	Scardino, John Jr.	Emerson Rd & Wagner HI	0503	044601 1	33,100	78,000	260		98.54	
00 77.013-3-22	Schmidt, Jack J.	3747 Main St	0825	044601 1	4,700	30,000	210		0.00	
00 77.001-1-6	Schmidt, Joyce	Kent Sub Division	0463	044601 1	9,400	35,000	260		4.46	
00 86.002-1-3	Schmidt, Lawrence	Ream Rd	0788	044601 1	7,400	12,000	260		2.00	
00 77.013-3-34	Schmidt, William J	3805 Main St	0618	044601 1	6,200	61,000	210		0.00	
00 85.001-2-16	Schreiber, George J. III.	2986 Smith Hollow Rd	0133	042001 1	10,500	126,700	210		3.90	
00 77.001-1-12	Schuey, Joseph	Kent Sub Division	0919	044601 1	9,200	23,000	260		4.23	
00 77.001-1-13	Schuey, Joseph	Kent Sub Division	0932	044601 1	9,900	9,900	314		5.00	
00 86.001-1-20.1	Schultz, James P.	1279 Masten Rd	0251	044601 1	20,500	95,000	210		35.63	
00 77.003-1-33.1	Schulze, Warren D.	Flanigan Hill Rd (Off)	0091	044601 1	36,100	36,100	910		62.25	
00 77.003-1-33.7	Schulze, Warren D.	Flanigan Hill Rd (Off)	1180	044601 1	12,000	12,000	910		16.05	
00 77.003-1-33.8	Schunk, James M.	1335 Flanigan Hill Rd	1181	044601 1	12,300	47,000	270		7.25	
00 85.002-2-16.1	Schuyler, Robert W. Sr.	3111 Pennsylvania Rd	0469	044601 1	72,000	135,000	416		13.60	
00 85.002-2-30.1	Schwartz, David J.	3283 Union Valley Rd	0485	044601 1	9,100	72,200	210		2.24	017
00 86.002-1-23	Scott, Basil	3554 Ford-Miles Rd	0873	044601 1	6,800	10,600	270		1.41	
00 77.001-1-30	Seamon, Francis L.	1158 Underwood Rd	0633	044601 1	3,400	9,900	270		0.00	
00 76.003-2-8.2	See, John	4067 Isaman Rd	1566	044601 1	14,500	45,000	271		16.60	
00 77.013-3-44.1	Seeley, Jody M.	3833 Virginia St / Flanigan Hi	0473	044601 1	8,200	45,000	210		0.00	
00 77.003-2-25.1	Sergent, Herve	Jollytown Rd	0769	044601 1	12,100	12,100	314		6.65	
00 77.003-2-51.2	Shabala, Jill	1211 Sherlock Hollow Rd	1215	044601 1	8,700	46,500	270		0.00	
00 68.004-2-24.2	Shadden, Michele A.	Torrey Rd	1510	024801 1	10,000	23,500	260		5.20	
00 86.002-2-23.2	Shaffer, Erlon R.	3067 Creek Rd / Jollytown Rd	1185	044601 1	68,100	211,000	113		262.10	
00 86.002-2-21.2	Shaffer, Erlon Ross	Haskell Rd	0206	044601 1	33,700	33,700	322		101.45	
00 86.002-2-23.1	Shaffer, Erma K.	3132 Jollytown Rd	0684	044601 1	12,900	72,000	210		8.75	
00 77.003-1-38.5	Shaffer, Kenda	3761 Broody Rd	1364	044601 1	9,700	48,000	270		4.77	089
00 77.004-3-19	Shaffer, Kenda L.	Hedden Hollow Rd (Off)	0931	044601 1	7,400	7,400	314		2.10	
00 86.001-1-28.12	Shaffer, Kenda L.	Reynolds Rd (Off)	1278	044601 1	11,600	11,600	314		9.30	
00 68.004-2-24.1	Shaffer, Kenneth N.	Torrey Rd	0894	024801 1	17,600	17,600	311		28.70	
00 68.004-2-24.5	Shaffer, Kenneth N.	Torrey Rd	0894	024801 1	10,000	10,000	311		5.25	
00 77.004-2-3.1	Shaffer, Kenneth N.	3786 Emerson Rd	0913	044601 1	22,400	26,000	270		20.20	
00 77.003-1-27	Shaffer, Kenneth Noel	831 Wagner Hill Rd	0520	044601 1	9,400	28,000	210		2.65	
00 86.002-2-14	Shaffer, Kenneth Noel	Haskell Rd (Off)	0208	044601 1	28,200	28,200	321		73.89	
00 86.002-2-20	Shaffer, Kenneth Noel	Haskell Rd (Off)	0207	044601 1	25,000	25,000	321		58.96	
00 86.001-1-1	Shaffer, Kenneth Noel	Sherlock Hollow Rd	0430	044601 1	67,200	67,200	322		134.85	

Special District Code: FD460 Description: Fire

Parcel Id	Owner Name	Parcel Address	Account Number	School R Code S	Land Av	Total Av	Prop Class	Tax Code	Acres	Bank Code
00 77.004-2-3.7	Shaffer, Kris Ross	3786 Emerson Rd	0913	044601 1	17,600	17,600	270	13.80		
00 77.004-3-18	Shaffer, Kris Ross	Hedden Hollow Rd (Off)	0887	044601 1	8,300	8,300	311	3.14		
00 77.004-3-26	Shaffer, Kris Ross	Hedden Hollow Rd (Off)	0386	044601 1	8,200	8,200	314	3.04		
00 77.002-1-3.1	Shattuck, Vincent A.	Keller Hill Rd W	0519	024801 1	10,600	28,000	260	4.00		
00 77.002-1-7	Shattuck, Vincent A.	Keller Hill Rd W	0740	024801 1	18,200	23,300	312	24.09		
00 85.012-1-6	Shaw, Mark D	3222 Nys Rte 16	0768	044601 1	7,400	59,000	210	0.00		
00 76.002-3-7	Shepard, Sterling L.	Oak Ln	1107	044601 1	15,400	15,400	322	18.73		
00 68.004-1-4.4	Shetler, Emanuel D.	257 Nys Rte 446	1205	024801 1	15,800	115,000	472	9.30		
00 77.003-1-6.8	Shingleton, Louis C.	Flanigan Hill Rd	1246	044601 1	2,600	2,600	311	0.00		
00 77.013-1-22	Shoup, James	3865 Canal St	0602	044601 1	8,000	63,000	210	0.80		
00 77.009-1-27	Shoup, Robert L. Jr.	1341 Nys Rte 446	0787	044601 1	5,400	32,000	210	0.00		
00 77.004-1-16	Showers, Eliesha K.	3921 McMahon Rd	0362	044601 1	11,800	48,100	270	9.80		
00 77.013-3-7	Shrauger, Aaron L.	3772 Main St	0425	044601 1	9,100	80,000	210	0.00		032
00 77.002-1-1.11	Shumaker, Justin L.	815 Nys Rte 446	1518	044601 1	15,800	125,000	210	4.75		
00 85.001-2-8.3	Siegmann, Paul A.	2803 Smith Hollow Rd	1207	044601 1	19,400	44,000	260	30.10		
00 77.001-1-7	Silva, John	Kent Sub Division	0876	044601 1	10,600	10,600	314	6.86		
00 85.008-1-7	Simsick, Pamela S.	3491 Nys Rte 16	0020	044601 1	10,100	63,200	210	0.00		
00 77.003-1-13	Sisson, Georgia M.	1085 Wagner Hill Rd	0696	044601 1	14,200	48,000	210	12.07		
00 68.004-2-20.2	Sisson, Robert Donald J.	133 N Keller Hill Rd	1435	024801 1	10,500	32,500	270	6.60		
00 85.012-1-41	Skinner, James F.	3215 Nys Rte 16	0626	044601 1	8,900	50,000	210	0.00		
00 77.003-2-10	Skinner, Larry E.	1088 Flanigan Hill Rd & Plank	1080	044601 1	10,500	61,000	210	6.52		005
00 85.002-1-2.1	Skiver, Jim	3539 Union Valley Rd	0234	044601 1	50,700	79,000	112	76.00		
00 77.003-1-38.3	Sklar, Stephen H.	1493 Flanigan Hill Rd	0101	044601 1	12,000	31,000	210	3.50		
00 77.003-1-38.1	Sklar, Stephen H	1477 Flanigan Hill Rd	0541	044601 1	11,500	90,000	210	4.85		061
00 76.004-2-11.4	Skroback, Denise	Gile Hollow Rd (Off)	1326	044601 1	13,400	13,400	314	10.00		
00 76.001-2-13	Skura, Thomas	4106 Indian Rd	1061	044601 1	25,000	50,000	260	66.04		
00 86.002-1-38	Sladden, Andrew J.	3163 Ream Rd	0869	044601 1	7,500	10,600	270	2.15		
00 77.001-1-2.2	Smith, Barry R	4472 Elling Rd	1158	044601 1	18,300	72,000	210	24.25		
00 85.012-1-29	Smith, Christina M.	3041 Nys Rte 16	0278	044601 1	12,400	95,000	483	1.44		
00 85.008-1-11	Smith, Drew A.	3488 Nys Rte 16	0632	044601 1	12,100	59,000	210	1.09		
00 77.004-3-22	Smith, Edward	Regan Rd	0864	044601 1	9,100	10,800	312	4.00		
00 77.004-3-9.2	Smith, Howard B. Jr.	3788 Hedden Hollow Rd	1320	044601 1	8,100	65,000	210	2.90		
00 68.004-2-1.20	Smith, Hubert E	4926 Union Hill Rd (Off)	1301	044601 1	6,500	65,000	210	1.00		
00 76.001-2-5.2	Smith, Joseph A. Jr.	2804 Rogers Rd	0956	044601 1	6,100	24,200	270	0.00		
00 76.004-1-4	Smith, Robert W.	2516 Morgan Hollow Rd	0616	044601 1	26,400	110,000	240	64.77		
00 76.002-3-13	Smith, Timothy	Gile Hollow Rd/oak Ln	1115	044601 1	13,300	13,300	314	9.64		
00 76.004-2-3	Smith, Timothy C	4055 Gile Hollow Rd (Off)	0929	044601 1	8,100	61,000	210	1.14		
00 77.004-3-33	Smith, William	Regan Rd	0754	044601 1	10,400	10,900	312	6.19		
00 77.003-1-28	Smith, William H. Jr.	859 Wagner Hill Rd	0214	044601 1	9,600	56,000	210	2.85		056

Special District Code: FD460 Description: Fire

Parcel Id	Owner Name	Parcel Address	Account Number	School R Code S	Land Av	Total Av	Prop Class	Tax Code	Acres	Bank Code
00 85.002-2-24.2	Smith, Jr., Lee	3143 Union Valley Rd	0247	044601 1	9,300	25,000	210	2.50		
00 86.001-2-16.1	Snopkowski, Thomas	3255 Jollytown Rd	0262	044601 1	8,900	60,000	210	2.10		
00 85.002-2-2.1	Snyder, Kathleen M.	Union Valley Rd	0382	044601 1	8,900	8,900	314	2.00		
00 77.013-2-20	Snyder, Lisa	3810 Main St	0458	044601 1	8,000	48,000	210	0.00		
00 76.002-2-16.1	Soborowski, Daniel L.	Gile Hollow Rd	0706	044601 1	12,400	12,400	314	7.62		
00 77.004-1-31.2	Sokal, Anthony	873 Plank Rd	1161	044601 1	20,600	89,000	210	43.30		
00 76.001-2-2.8	Sommers, Leonard M.	2969 Rogers Rd (Off)	1436	044601 1	20,600	28,000	260	43.25		
00 76.001-2-2.9	Sommers, Leonard M.	Rogers Rd (Off)	1437	044601 1	20,800	20,800	321	36.90		
00 77.002-1-2	Sorokes, William	Keller Hill Rd W	1066	044601 1	34,700	34,700	322	106.40		
00 77.002-1-25	Sorokes, William	Bushey Rd	0719	044601 1	21,200	21,200	322	46.49		
00 77.003-1-12	Soto, Daniel T.	1075 Underwood Rd	0752	044601 1	9,100	14,700	270	2.35		
00 76.004-2-22	Southern Tier Rail Auth	Ceiling Railroad	0841	044601 8	0	1,902,314	843	32.83		
00 77.003-1-2	Southern Tier Rail Auth	Ceiling Railroad	0833	044601 7	0	69,285	843	6.64		
00 77.003-1-44	Southern Tier Railroad Authori	Ceiling Railroad	0834	044601 8	0	2,182,458	843	119.15		
00 85.002-1-9.4	Spataro, Carmen	Degroff Rd	0970	044601 1	11,900	11,900	312	9.91		
00 85.002-2-17.4	Spencer, Ian	3063 Pennsylvania Rd	1349	044601 1	10,100	80,500	210	3.45		017
00 86.001-1-28.16	Spencer, Ian E.	Reynolds Rd (Off)	1610	044601 1	13,200	19,000	260	13.20		
00 85.001-2-2	Spinelli, Dennis F.	Dutton Rd	0686	044601 1	19,000	19,000	322	30.35		
00 76.020-1-7	Sprague, William L.	3608 Main St	0724	044601 1	9,900	54,000	210	0.00		
00 76.004-2-14	Sprague 2012 Family Trust	3880 Pennsylvania Rd	0540	044601 1	364,000	708,500	416	23.28		
00 77.013-3-39	Stanton, Terry J.	3827 Main St	1578	044601 1	10,000	63,000	210	0.00		017
00 68.004-1-10	State of New York	Nys Rte 446 (Off)	1233	024801 8	200	200	314	0.00		
00 76.004-2-20.2	State of New York	So Tier Expwy	5021	044601 8	17,100	17,100	330	31.41		
00 76.004-2-23	State of New York	Elm St (Off)	1234	044601 8	7,200	7,200	340	0.00		
00 76.004-2-27.2	State of New York	So Tier Expwy (Off)	5023	044601 8	8,200	8,200	330	1.26		
00 77.001-1-61	State of New York	Nys Rte 446 (Off)	1235	044601 8	8,300	8,300	330	1.37		
00 77.001-1-64	State of New York	Nys Rte 16	1236	044601 8	17,200	57,000	331	8.00		
00 77.009-1-44	State of New York	Mill St (Off)	1237	044601 8	9,100	9,100	340	2.29		
00 76.003-2-11	Stavish, Joseph life use.	Morgan Hollow Rd	0725	044601 1	18,400	45,000	260	32.37		
00 85.008-1-13.3	Stavish, Kyle M.	3438 Nys Rte 16	1175	044601 1	14,900	60,000	210	0.00		065
00 76.002-3-4	Stayer, Bryant	Oak Ln	1105	044601 1	11,700	13,100	312	15.59		
00 76.004-2-2	Stayer, Bryant	4069 Gile Hollow Rd	0730	044601 1	10,800	72,000	280	0.00		
00 76.004-2-10	Stearns, Rebecca S.	4004 Gile Hollow Rd	0584	044601 1	8,100	10,000	210	0.00		
00 86.002-1-25	Steffan, Mark B.	3608 Ford-Miles Rd	0868	044601 1	9,100	81,200	210	2.30		
00 76.002-1-4	Steiger Irrevocable Trust, , Stella B.	Rogers Rd	0726	044601 1	42,000	108,000	260	143.21		
00 76.002-2-9.2	Stern, Kenda Reiss L.	2126 Maple Hill Rd	1213	044601 1	9,800	32,000	210	3.10		
00 85.012-1-20	Stevens, Brittany	3068 Nys Rte 16	0756	044601 1	13,500	68,000	210	2.50		
00 85.002-1-14.1	Stilwell, David	3438 Union Valley Rd	1052	044601 1	10,000	10,000	314	3.35		
00 76.002-2-3	Stimson, Charles	2576 Button Rd	0731	044601 1	10,100	54,000	210	3.46		

Special District Code: FD460 Description: Fire

Parcel Id	Owner Name	Parcel Address	Account Number	School R Code S	Land Av	Total Av	Prop Class	Tax Acres	Code	Bank Code
00 85.008-1-10.2	Stimson, Steven R.	3514 Nys Rte 16	0571	044601 1	12,800	30,500	210	0.00		
00 77.001-1-28.2	Stoelting, Shannon	1311 Congress (off) Rd	0521	044601 1	19,100	38,800	210	28.53		
00 76.002-2-8.6	Stone, Aaron	2131 Maple Hill Rd	1306	044601 1	6,800	43,000	210	0.70		
00 77.002-1-3.2	Stoughton, Robert A.	Keller Hill Rd W	1445	024801 1	20,600	31,000	260	43.30		
00 77.009-1-15	Stout, Sandra L.	1322 Nys Rte 446 St	0732	044601 1	4,700	46,500	210	0.00		
00 77.004-3-7.1	Straub, Lawrence	3820 Hedden Hollow Rd	0736	044601 1	9,200	80,000	210	2.40		
00 86.001-1-29.4	Streppa, Kevin	Reynolds Rd	1591	044601 1	16,300	19,900	270	21.89		
00 86.001-1-29.1	Streppa, Kevin A.	Reynolds Rd	0068	044601 1	14,800	14,800	311	17.35		
00 85.012-1-17	Studebaker Park, LLC	3088 Nys Rte 16	0392	044601 1	81,000	113,000	416	2.45		
00 77.004-1-19	Studley, Leonard	Plank Rd (Off)	0315	044601 1	11,500	11,500	314	8.96		
00 77.004-1-20	Studley, Leonard	Plank Rd (Off)	0289	044601 1	8,900	11,100	312	3.85		
00 77.002-1-16	Summers, Edward	Keller Hill Rd N	0434	024801 1	22,500	22,500	321	52.81		
00 77.002-1-17	Summers, Edward	Town Line Rd	0433	024801 1	39,100	39,100	321	128.43		
00 76.001-2-2.3	Survil, Raymond	4560 Five Mile Rd	1255	044601 1	18,300	149,000	240	24.50		
00 77.003-2-57.5	Sutton, Donald W.	1373 Sherlock Hollow Rd	0036	044601 1	500	500	311	0.00		
00 77.003-2-57.4	Sutton, Donald W.	1349 Sherlock Hollow Rd	1049	044601 1	8,900	91,000	210	2.02		
00 76.004-1-14	Swart, William I.	3757 Fay Hollow Rd	0745	044601 1	15,300	34,000	260	14.72		
00 76.020-1-6	Swetland, Michael R.	3618 Main St	0331	044601 1	17,000	61,000	210	0.00		005
00 86.002-1-1.2	Szczerba, Guy	3431 Ream Rd	1250	044601 1	10,100	26,000	210	5.44		
00 77.001-1-11	Szczesiak, Robert	Kent Sub Division	0586	044601 1	11,400	51,000	260	8.50		
00 68.004-1-9	Szopinski, Ramon P.	Keller Hill Rd N (Off)	1603	024801 1	18,300	18,300	321	76.27		
00 68.004-1-11	Szopinski, Ramon P.	Keller Hill Rd N (Off)	0776	024801 1	500	500	314	0.00		
00 77.004-1-15.1	Taramassco, James J	McMahon Rd (Off)	0139	044601 1	18,000	18,000	322	15.75		
00 86.002-2-42	Taylor, James	Creek Rd	1679	044601 1	5,000	5,000	311	5.25		
00 77.001-1-23.25	Terhune, Robert	894 NYS Rte 446	1474	044601 1	12,400	90,000	210	1.40		080
00 77.003-1-10.2	Tetlak, John G	1225 Congress Rd	1361	044601 1	7,400	65,000	210	0.00		032
00 85.001-2-15.1	Theodore D. Potter, Jr. &	Smith Hollow Rd	0464	042001 1	26,300	26,300	322	64.30		
00 85.001-2-15.2	Theodore D. Potter, Jr. &	2955 Smith Hollow Rd	1263	042001 1	18,800	188,000	210	27.00		
00 85.012-1-28	Thomas, Dennis L.	Nys Rte 16	0345	044601 1	2,200	2,200	314	1.39		
00 86.001-2-27	Thomas, Steven W.	1168 Turock Dr	0693	044601 1	13,100	34,500	210	13.11		
00 86.001-2-28	Thomas, Steven W.	1168 Turock Dr	0823	044601 1	13,400	13,400	311	13.63		
00 76.004-2-20.8	Thomas, Teresa R.	3907 Gile Hollow Rd	1512	044601 1	8,300	17,300	270	1.35		
00 77.003-2-23	Thomasula, Robert A.	Jollytown Rd	0741	044601 1	19,600	19,600	311	30.40		
00 86.002-1-32.2	Thompson, Burton R	Ford Miles Rd (Off)	0944	044601 1	5,000	5,000	314	0.00		
00 76.004-2-25	Thompson, Mark J	1604 Gile Hollow Rd	1467	044601 1	10,900	80,000	210	4.45		
00 77.003-1-20	Tierney, Paul	866 Wagner Hill Rd	0751	044601 1	9,100	36,000	260	2.35		
00 76.004-1-5	Tierson, Ricky A.	4075 Fay Hollow Rd	0054	044601 1	7,200	23,000	270	0.00		
00 546.000-9908-999.981/188	Time Warner Cable	Special Franchise	1171	044601 5	0	48,812	869	0.01		
00 86.001-1-28.9	Tocco, Michael	Reynolds Rd	1276	044601 1	13,300	13,400	312	13.55		

Special District Code: FD460 Description: Fire

Parcel Id	Owner Name	Parcel Address	Account Number	School R Code S	Land Av	Total Av	Prop Class	Tax Code	Acres	Bank Code
00 76.004-2-29	Town, Of Hinsdale	1552 Gile Hollow Rd	1553	044601 8	13,700	13,700	592	10.75		
00 76.004-2-11.6	Town Of Hinsdale	1547 Gile Hollow Rd	1376	044601 8	14,400	26,600	592	12.50		
00 76.004-2-26	Town Of Hinsdale	Nys Rte 16 & Flanigan St	1483	044601 8	13,100	13,100	311	2.10		
00 77.001-1-49.1	Town Of Hinsdale	Nys Rte 16	0186	044601 8	24,600	24,600	314	26.55		
00 77.001-1-49.2	Town Of Hinsdale	Nys Rte 16	5000	044601 8	18,300	375,000	651	10.70		
00 77.001-1-62	Town Of Hinsdale	Congress Rd	1353	044601 8	12,800	12,800	314	8.45		
00 77.003-1-6.5	Town Of Hinsdale	Congress Rd (Off)	5022	044601 8	8,000	8,000	330	1.00		
00 77.003-1-37	Town Of Hinsdale	Flanigan Hill Rd	1500	044601 8	7,200	125,000	822	0.00		
00 77.013-1-4.1	Town of Hinsdale	Nys Rte 16 & Main St N	1020	044601 8	15,300	20,000	822	7.05		
00 77.013-2-16.1	Town Of Hinsdale	3826 Main St	5014	044601 8	7,000	160,000	650	0.00		
00 77.013-3-45	Town Of Hinsdale	Flanigan Hill Rd & Nys Rt	1503	044601 8	200	200	311	0.00		
00 77.001-1-23.19	Trakanook, Nongyaw R.	Nys Rte 446	1440	044601 1	18,000	18,000	314	10.10		
00 77.009-1-36	Travis, Robert E.	4169 Nys Rte 16	0795	044601 1	10,600	71,000	220	0.00		
00 77.004-1-23	Tricoli, Deana	574 Plank Rd	0314	044601 1	6,700	37,000	260	1.23		
00 85.008-1-5	Troisi, Stephen A.	3505 Nys Rte 16	0003	044601 1	3,300	28,000	433	0.00		
00 86.002-1-8	Tucker, Gretchen	Ream Rd	0660	044601 1	6,800	12,000	260	1.50		
00 77.002-1-22.8	Tupper, Thomas	Keller Hill Rd W	1083	044601 1	4,400	4,400	314	6.00		
00 77.001-1-29.4	Tupper, Thomas W.	1180 Underwood Rd	1558	044601 1	6,200	23,200	270	0.00		
00 77.002-1-22.1	Tupper, Thomas W	4123 Keller Hill Rd	0108	044601 1	16,800	95,000	210	18.46		
00 77.002-1-23.2	Tupper, Thomas W.	4139 W Keller Hill Rd	0516	044601 1	17,300	17,300	323	27.00		
00 86.001-2-19.1	Turock, Jeffrey J	1319 Turock Dr	0916	044601 1	13,900	120,000	283	3.10		
00 86.001-2-19.1/1	Turock, Jeffrey J	1319 Turock Dr	1634	044601 8	2,800	130,000	472	7.00		
00 85.002-1-2.2	Tuttle, Deanna J.	3597 Union Valley Rd	1112	044601 1	7,300	54,000	210	0.00		
00 85.002-1-3.1	Tuttle, Richard L.	1761 Pennsylvania Rd & Fay Hol	0714	044601 1	25,300	29,000	270	53.60		
00 77.013-1-1.2	Tuttle, Steven M.	3979 Main St	1162	044601 1	24,300	47,000	210	0.00		
00 85.002-2-1.2	Tuttle, Tim A.	3331 Union Valley Rd	0941	044601 1	39,300	110,000	210	36.20		
00 68.004-2-22.2	Tyler, Anthony E.	4591 Keller Hill Rd	1065	024801 1	7,200	65,000	270	1.87		
00 77.002-1-20.2	Tyler, Max R., II	4024 W Keller Hill Rd	0717	044601 1	8,300	63,000	240	1.35		084
00 77.004-3-5.2	Tyler-Lockwood, Derek Walter	3825 Hedden Hollow Rd	1432	044601 1	8,300	10,000	210	1.35		
00 77.009-1-22	Underwood, Ronald	1221 Underwood Rd	0762	044601 1	8,600	40,000	210	1.74		
00 77.001-1-23.4	Underwood Manor LLC	4440 Union Hill Rd	1324	044601 1	23,200	575,000	633	48.80		
00 77.013-3-15	United Postal Service	3722 Main St	0008	044601 8	10,200	200,000	652	1.25		
00 86.002-1-1.5	Unverzart, William	5000 Ream Rd	1618	044601 1	11,900	34,000	260	10.00		
00 77.013-3-3	VandeCar, Jeffrey M	3792 Main St	0646	044601 1	8,100	83,000	210	0.00		
00 77.002-1-19.4	Vander Leest, Terry A.	4103 Town Line Rd	1556	024801 1	36,600	209,500	210	116.10		
00 77.003-1-29.1	VanDeWalker, Leigh	869 Wagner Hill Rd	0777	044601 1	9,700	24,000	210	2.95		
00 77.013-2-4	Vanhorn, William	3888 Main St	0659	044601 1	17,200	25,000	210	0.00		
00 86.002-2-29.2	Veihdeffer, Albert E.	3493 Ford Miles Rd	1536	044601 1	9,800	25,000	260	3.15		
00 77.009-1-7	Verizon Communications, Inc.	Nys Rte 16	0829	044601 6	6,250	45,000	831	0.00		

Special District Code: FD460 Description: Fire

Parcel Id	Owner Name	Parcel Address	Account Number	School R Code S	Land Av	Total Av	Prop Class	Tax Acres	Code	Bank Code
00 546.000-9901-631.900/188	Verizon Communications, Inc.	Special Franchise	1117	024801 5	0	35,923	866	0.01		
00 546.000-9908-631.900/188	Verizon Communications, Inc.	Special Franchise	0844	044601 5	0	107,767	866	0.01		
00 646.000-0000-631.900/1881	Verizon Communications, Inc.	Outside Plant	1123	024801 6	0	8,806	836	0.01		
00 646.000-0000-631.900/1882	Verizon Communications, Inc.	Outside Plant	1123	042001 6	0	2,440	836	0.01		
00 646.000-0000-631.900/1883	Verizon Communications, Inc.	Outside Plant	0831	044601 6	0	241,582	836	0.01		
00 77.013-2-13	Village Park	Main St	1451	044601 8	13,200	16,000	590	0.00		
00 85.002-1-9.12	Vivian, Thomas M.	Degroff Rd	1220	044601 1	12,100	20,000	260	10.60		
00 76.003-2-15.2	Voelker, Donald M	Morgan Hollow Rd	1576	044601 1	13,000	30,000	260	12.80		
00 76.004-1-19.5	Vosler, Adam	Union Valley Rd	1486	044601 1	15,000	15,000	322	21.35		087
00 76.004-1-19.9	Vosler, Adam	3844 Union Valley Rd	1709	044601 1	11,400	88,000	210	4.85		087
00 85.012-1-48	Wade, Christy	3259 Nys Rte 16	0650	044601 1	11,800	49,500	210	0.00		
00 77.004-3-13.1	Wade, Jason R	Hedden Hollow Rd	0969	044601 1	8,100	8,100	314	1.16		
00 77.003-2-5.4	Wade, Jason R.	1264 Sherlock Hollow Rd	1160	044601 1	6,900	67,500	210	0.00		
00 86.001-2-25	Wagner, Glenn M.	1206 Turock Dr	0515	044601 1	10,600	13,000	260	6.69		
00 76.002-1-22	Walters, Bruce	4381 Gile Hollow Rd	0202	044601 1	18,700	78,000	210	26.25		
00 85.008-1-9	Walton, Barton	3525 Nys Rte 16	0073	044601 1	10,500	15,200	270	0.00		
00 77.003-2-37	Waltos, Joseph A.	1113 McDuffie Dr	0856	044601 1	7,900	109,000	210	2.64		
00 77.003-2-33	Waltos, Joseph A	Jollytown Rd	0140	044601 1	9,300	9,300	311	2.53		
00 68.004-1-4.3	Wambaugh, John M.	251 Nys Rte 446	1204	024801 1	49,500	64,000	312	88.65		
00 77.004-1-28	Warner, Gary D	729 Plank Rd	0375	044601 1	29,900	38,000	270	82.50		
00 85.002-2-25.4	Washington, Dorothy	Union Valley Rd	1638	044601 1	28,300	28,300	322	74.30		
00 85.002-1-15	Washington, John	3356 Union Valley Rd	0588	044601 1	7,800	34,300	210	1.20		
00 85.012-1-45	Washington, Joseph P. Jr.	3237 Nys Rte 16	0816	044601 1	9,500	48,000	210	0.00		
00 77.002-1-12	Waterman, Linda	4322 W Keller Hill Rd	0658	024801 1	5,300	26,000	210	0.00		
00 85.002-1-16	Waters, Catherine E.	3373 Union Valley Rd	0241	044601 1	7,500	10,000	210	0.00		
00 68.004-2-17	Watson, James E. Jr.	Keller Hill Rd N	0880	024801 1	18,100	19,400	312	30.80		
00 86.001-1-27.1	Weatherell, Diane	N Nys Rte 16	0781	044601 1	67,000	67,000	322	211.55		
00 86.001-1-27.2	Weatherell, Diane	3148 N Nys Rte 16	0781	044601 1	9,000	48,000	210	1.00		
00 85.008-1-20.1	Weaver, Brian T	3356 Nys Rte 16	0165	044601 1	12,000	96,000	210	0.00		081
00 77.013-3-1	Weaver, Leroy C	3798 Main St	0794	044601 1	6,000	13,600	270	0.00		
00 77.002-1-29	Weisser, Albert E	Bushey Rd	0882	044601 1	13,700	14,700	312	14.51		
00 76.004-2-7.2	Welch, Sandra	3922 Gile Hollow Rd	1214	044601 1	19,500	86,600	271	7.35		
00 76.002-2-13	Welch, Thomas P	2033 Maple Hill Rd	0158	044601 1	11,900	71,000	210	6.24		
00 77.003-1-36	Welles, Cheryl S.	1435 Flanigan Hill Rd	0033	044601 1	24,300	110,000	210	54.45		
00 85.002-2-22	Wells, Michael J.	Union Valley Rd (Off)	1036	044601 1	19,100	19,100	322	36.21		
00 77.004-1-26	Wesley, Catherine	Plank Rd	0510	044601 1	16,700	24,000	260	23.80		
00 77.004-1-24.2	Wesley, Michael S.	608 Plank Rd	1636	044601 1	18,500	30,000	260	25.35		
00 86.001-2-16.2	West, Lee S	Jollytown Rd	1114	044601 1	6,500	6,500	314	0.00		
00 86.002-2-25	West, Lee S	3322 Ford Miles Rd	0784	044601 1	24,600	56,500	271	55.82		

Special District Code: FD460 Description: Fire

Parcel Id	Owner Name	Parcel Address	Account Number	School R Code S	Land Av	Total Av	Prop Class	Tax Code	Acres	Bank Code
00 86.002-2-26	West, Lee S	3322 Ford-Miles Rd	0261	044601 1	18,600	84,000	210	25.75		
00 76.020-1-4.3	Wetherby, Dayrll L.	3664 Main St	1329	044601 1	7,900	68,000	210	0.00		
00 77.001-1-22	Wetherby, Robert L. Sr.	902 Nys Rte 446	0141	044601 1	7,000	48,500	210	0.00		017
00 77.001-1-23.5	Wetherby, Robert L. Sr.	Nys Rte 446	1358	044601 1	16,400	16,400	314	0.00		017
00 76.004-2-9	Whispering Meadows Mobile, Home Pa	3996 Gile Hollow Rd	0857	044601 1	5,000	9,600	270	0.00		
00 76.004-1-8.1	White Holdings, LLC	Fay Holw	0352	044601 1	34,300	34,300	322	49.94		
00 76.004-1-9.5	White Holdings, LLC	Fay Hollow Rd	1715	044601 1	17,500	17,500	322	22.50		
00 76.004-1-9.10	White Holdings, LLC	Fay Hollow Rd	1715	044601 1	12,600	12,600	322	8.35		
00 76.003-2-12.2	Whiteman, James	Morgan Hollow Rd	1401	044601 1	17,600	17,700	312	21.20		
00 77.001-1-24.2	Whitney, Veronica	1142 Nys Rte 446	1523	044601 1	14,100	32,000	210	3.05		
00 77.013-1-5	Whittaker, Thomas A.	3879 Main St	0442	044601 1	31,000	76,500	210	0.00		017
00 77.003-2-29	Whitten, Diana R	Jollytown Rd	0854	044601 1	12,000	12,000	314	6.60		
00 85.002-1-19.3	Whitton, Linda	2667 Smith Hollow Rd	1209	044601 1	15,200	83,600	210	14.55		
00 77.002-1-1.4	Wielkie, Rolita A.	770 Nys Rte 446	1475	044601 1	15,700	70,000	210	4.65		
00 76.002-3-2	Wilber, Earl	Oak Ln	1090	044601 1	11,500	11,500	312	8.94		
00 85.002-1-19.15	Wilber, Earl	Smith Hollow Rd & Dutton	1614	044601 1	14,500	14,500	311	12.75		
00 86.002-1-35	Wilber, Earl L.	3683 Maul Rd	0711	044601 1	8,200	15,000	210	3.00		
00 77.001-1-33	Wildfire, Roger A.	1196 Underwood Rd	0440	044601 1	8,500	54,000	210	0.00		
00 77.003-2-4.6	Wilkins, Dennis M.	1190 Flanigan Hill Rd	1441	044601 1	10,500	84,500	210	3.90		007
00 85.002-2-5.5	Williams, Dorr & Bette	3255 Pennsylvania Rd	1174	044601 1	11,500	56,000	210	18.40		
00 76.002-2-16.4	Williams, Jerry R	1959 Maple Hill Rd	0975	044601 1	11,800	108,900	210	6.10		
00 77.013-3-4	Williams, Mark S	3788 Main St	0793	044601 1	8,400	98,000	210	0.00		
00 77.003-2-64.3	Williams, Richard	1390 Sherlock Hollow Rd	1493	044601 1	11,300	55,000	210	4.90		017
00 76.003-2-14	Williams, Jr., Paul L.	2937 Morgan Hollow Rd	0168	044601 1	12,400	244,000	210	10.99		
00 76.003-2-3	Williamson, Laura	4104 Isaman Rd	0901	044601 1	8,100	63,000	210	1.08		
00 76.002-3-11	Willsky, Gail R.	Oak Ln	1103	044601 1	11,600	15,300	270	9.29		
00 77.003-1-29.2	Wilmot, Frank R	893 Wagner Hill Rd	1224	044601 1	8,900	49,000	210	2.00		
00 76.004-2-20.14	Wilson, Douglas B.	1899 Medow View Rd	1543	044601 1	10,100	65,000	210	5.59		
00 85.002-2-11.2	Wilson, Jeremiah C.	3196 Pennsylvania Rd	1130	044601 1	8,900	65,000	210	2.07		
00 68.004-2-33	Wilson, John H. Sr.	Torrey Rd	0934	024801 1	11,200	11,200	314	8.25		
00 68.004-2-34	Wilson, John H. Sr.	Torrey Rd (Off)	0800	024801 1	21,200	21,200	322	46.55		
00 68.004-2-35	Wilson, John H. Sr.	Keller Hill Rd N	0935	024801 1	22,000	22,000	322	50.37		
00 77.004-3-4	Wilson, Mark M.	3791 Hedden Hollow Rd	0801	044601 1	15,100	38,500	210	14.32		
00 76.002-2-19.1	Wilson, Robert L	4097 Gile Hollow Rd	0674	044601 1	9,400	63,000	210	2.67		
00 77.003-2-62	Wilson, Sandra W.	1362 Sherlock Hollow Rd	0041	044601 1	11,500	20,500	270	5.34		
00 77.003-1-10.1	Wing, Timothy A	1201 Congress Rd	0803	044601 1	32,300	59,300	240	94.50		
00 77.003-2-24.1	Winkworth, Lawrence G.	3560 Jollytown Rd	0484	044601 1	11,400	76,000	210	4.95		
00 68.004-1-4.5	Wise, David W.	268 Nys Rte 446	1206	024801 1	22,100	84,000	210	20.15		
00 77.004-2-10.5	Wiseman, Tane	3705 Emerson Rd	1635	044601 1	11,600	60,000	210	5.60		

Special District Code: FD460 Description: Fire

Parcel Id	Owner Name	Parcel Address	Account Number	School R Code S	Land Av	Total Av	Prop Class	Tax Code	Acres	Bank Code
00 77.004-1-6	Wiskup Thomas Jr. & Sr Robert	Wagner Hill Rd (Off)	0806	044601 1	19,400	23,000	260		37.70	
00 85.002-1-9.7	Wisniewski, David	Degroff Rd	1072	044601 1	12,800	12,800	322		12.14	
00 77.003-2-1.3	Witigman, Tobias	3674 Main St	0810	044601 1	12,800	62,300	210		9.13	
00 76.020-1-4.1	Witzigman, Norbert	Main St	0808	044601 1	4,000	4,000	314		0.00	
00 77.003-2-1.2	Witzigman, Norbert J.	3676 Main (Off) St	1608	044601 1	10,300	63,000	210		1.42	
00 76.020-1-4.5	Witzigman, Scott	Main St	1721	044601 1	6,500	11,200	312		0.00	
00 77.001-1-23.7	Witzigman, Scott	990 Nys Rte 446 Rd	1377	044601 1	20,900	145,000	210		37.50	
00 77.001-1-23.27	Witzigman, Scott	Nys Rte 446	1496	044601 1	3,700	3,700	314		0.00	
00 77.003-2-1.4	Witzigman, Scott Peter	3674 Main St	0810	044601 1	10,000	10,000	322		1.90	
00 77.003-2-1.1	Witzigman, Tobias	3674 Main St	0810	044601 1	48,000	48,000	322		107.15	
00 77.003-2-1.5	Witzigman, Tobias	3674 Main St	0810	044601 1	200	200	322		0.00	
00 85.012-1-8	Wojtanik, Gerald M.	3208 Nys Rte 16	0280	044601 1	11,800	46,000	210		0.00	023
00 77.004-1-29	Wood, Cheryl M.	764 Plank Rd	0703	044601 1	18,300	86,000	210		24.48	
00 77.004-2-17	Wood, Gary A.	3587 Hedden Hollow Rd	0596	044601 1	8,600	95,500	210		1.75	
00 76.002-3-9	Wood, Mike	Gile Hollow Rd/oak Ln	1101	044601 1	9,000	9,000	322		10.40	
00 68.004-2-14.4	Wood, William	Keller Hill Rd N	1601	024801 1	8,200	8,200	311		3.05	
00 68.004-2-14.1	Wood, William S.	Keller Hill Rd N	0613	024801 1	13,400	13,400	311		13.68	
00 68.004-2-14.5	Wood, William S.	Keller Hill Rd N	1656	024801 1	8,500	8,500	311		3.32	
00 77.001-1-23.23	Woodarek, Nick	900 Nys Rte 446	1458	044601 1	12,200	110,000	210		1.20	
00 85.002-2-9	Woodgie, Stephen J.	3225 Pennsylvania Rd	0813	044601 1	6,500	78,000	210		0.00	
00 76.003-2-18.4	Woodworth, Douglas R.	3765 Forest Glenn	1357	044601 1	9,800	110,000	210		4.90	
00 86.002-1-2.1	Wurthman, Lawrence G.	Ford-Miles Rd (Off)	0875	044601 1	6,100	8,200	312		0.00	
00 77.013-3-32	Wyant, Rober	3797 Main St	0029	044601 1	7,200	78,000	210		0.00	007
00 77.001-1-53	Wymer, Mildred L.	4117 Phillips Rd	0915	044601 1	11,900	17,100	270		6.25	
00 85.012-1-4.2	Yates, Adam L.	3224 Nys Rte 16	1231	044601 1	7,300	50,000	210		0.00	
00 68.004-2-1.19	Yates, Donald	Union Hill Rd (Off)	1156	044601 1	10,300	20,300	270		5.95	
00 85.002-1-11.2	Yocum, Donald	3305 Pennsylvania Rd	0477	044601 1	5,000	40,500	210		4.85	
00 86.002-2-6	Young, Daniel C.	3225 Haskell Rd	0019	044601 1	13,200	108,700	215		9.55	005
00 77.004-1-7.2	Zabel, Randall	1018 Bushey Rd	1704	044601 1	8,000	75,000	210		1.35	
00 76.020-1-19	Zawatski, Daniel	3616 Nys Rte 16 St	0475	044601 1	13,900	45,000	430		0.00	
00 77.003-2-30	Zawatski, Daniel E	1091 Sherlock Hollow Rd	0190	044601 1	8,900	17,000	210		2.11	
00 77.003-2-31	Zawatski, Daniel E	Jollytown Rd	0852	044601 1	8,400	8,400	314		1.45	
00 76.004-1-3.4	Zimmer, David	2612 Morgan Hollow Rd	1283	044601 1	7,200	49,000	210		0.00	
00 76.004-1-3.1	Zimmer, David A.	2577 Morgan Hollow Rd	0744	044601 1	58,800	140,000	240		226.70	
00 85.002-2-20.3	Zimmer, Michael P.	3135 Union Valley Rd	0238	044601 1	7,600	66,700	210		0.00	005
00 76.004-2-16.1	Zimmerman, Keith	Nys Rte 16 (Off)	0542	044601 1	1,600	1,600	314		4.00	

Special District Code: FD460 Description: Fire

Parcel Id	Owner Name	Parcel Address	Account Number	School R Code S	Land Av	Total Av	Prop Class	Tax Acres	Code	Bank Code
00 68.004-2-32	Zoll, Marjorie A.	Torrey Rd	0889	024801 1	13,400	37,700	260	13.82		
Special District Totals		Parcels -	1,441	Land -	20,483,840					
		Acres -	23,362.25	Total -	139,054,433					
Town of Hinsdale - 0446 Totals		Parcels -	1,441	Land -	20,483,840					
		Acres -	23,362.25	Total -	139,054,433					

HINDSDALE FIRE DISTRICT						W
ASSETS						
Values as of 4/30/2017						
Fire Vehicles and Apparatus						
	Year	Make	Model	Designation	Value	
	1997	Freightliner	FL-70 Pumper		\$484,090.00	
	2014	HME	Pumper		\$463,050.00	
	2016	Ford	Medix Ambulance		\$216,968.00	
	2009	Kenworth	T300 Tanker		\$325,453.00	
	2010	Ford	E450 Ambulance		\$202,929.00	
	2004	Ford	F550 Mini-Pumper		\$255,256.00	
			Total			\$1,947,746.00
Equipment Onboard Vehicles						
This equipment includes radios, hose, couplings , tools and other miscellaneous equipment						
		See list provided		Insured Value	\$559,359.00	
Equipment Onboard Vehicles						
				Total		\$559,359.00
Equipment located in buildings , storage and issued equipment to Members						
		See list provided				

Real Estate						
	None					
Bank Account Fund Balances		(As of 4/30/2017)				
	Checking		\$6,015.25			
	Savings		\$78,507.13			
	Reserve Account		\$145,147.82			
	Total Fund Balance					\$229,670.20
	TOTAL ASSET VALUE					\$2,736,775.20

HINSDALE FIRE DEPARTMENT

AM 238 part 800

Driver Side Front

Item	Min.	Quan.
O2 bottle w/ wrench	Yes / No	
Road flags	2	
Shovel	1	
Bolt cutters	1	

Driver Side Middle

Item	Min.	Quan.
Stretcher battery/charger	Yes / No	
Fire extinguishers	2	
Road salt	Full / Half / Empty	
Co2 monitor kit	1	
Knit gloves	Full / Half / Empty	
Box of flares	Full / Half / Empty	
Bottled water	25	

Driver Side Rear

Item	Min.	Quan.
Water rescue helmets	2	
Life vests	2	
Water rescue bags	2	
Fold-out table	1	
Fold-out chairs	3	
SCBA w/ mask	1	

Passenger Side Rear

Item	Min.	Quan.
Backboards	2	
KED	1	
Traction splint	1	
Pediatric splint kit	1	
Reeves stretcher	1	
Wooden spine board	1	
Strairchair	1	
Bottled water	25	
Collar bag	1	
-Adult collar	2	
-Ped. collar	2	
-Straps	2	
-Adult blocks	2	
-Child blocks	2	
-Infant blocks	2	

Passenger Side Front

Item	Min.	Quan.
Board Splint kit	1	
Air splint bag	1	
-Full leg	2	
-Half leg	1	
-Foot/ankle	1	
-Full arm	2	
-Half arm	2	
-Hand/wrist	2	

Glove Compartment

Small	Full / Half / Empty	
Medium	Full / Half / Empty	
Large	Full / Half / Empty	
Extra large	Full / Half / Empty	

Utility Cabinet

Item	Min.	Quan.
Flashlights	2	
Thermal imaging camera	1	
Portable Suction	1	
-Spare tubing	2	
-Spare yankuers	2	

Code Cabinet

Item	Min.	Quan.
CPR board	1	
AED bag	1	
-AED battery level		
-Trauma shears	1	
-Adult pads	1	
-Ped. pads	1	
-Pad exp. dates	/	
-Oral airway kit	1	
-Nasal airway kit	1	
-Ready kit	1	

BLS Medicine Cabinet

Item	Min.	Quan.
Nebulizer set-up	2	
Glucose kit	1	
-Glucometer	1	
-Test strips	15	
-Lancets	15	
-Gauze pads	10	
-Aspirin Full / Half / Empty		
-Aspirin exp. date		
-Albuterol	2	
-Albuterol exp. date		
-EPI kits	4	
-EPI exp. date		

Side Utility Cabinet

Item	Min.	Quan.
Safety vests	2	
Spare O2 bottles	2	

Airway Cabinet

Item	Min.	Quan.
Adult nasal cannula	4	
Adult non-rebreather	4	
Ped. nasal cannula	3	
Ped. non-rebreather	3	
Oral / Nasal airway kits	1 each	

Item	Min.	Quan.
Nebulizer set-ups	4	
Adult BVM w/ masks	1	
Ped. BVM w/ masks	1	
Manual Suction kit	1	
Suction tubing	2	
6-14 Fr. catheters	2 each	
Yankuers	2	
Exam gloves	Full / Half / Empty	
Spare suction canister	1	
Humidified o2 setup	1	

Sanitation Cabinet

Item	Min.	Quan.
Paper towels	Full / Half / Empty	
Foil	Full / Half / Empty	
Saran wrap	Full / Half / Empty	
Red bags	5	
Tissues	Full / Half / Empty	
Clorox wipes	Full / Half / Empty	
Lysol wipes	Full / Half / Empty	
Hand sanitizer	Full / Half / Empty	

Obstetrics Cabinet

Item	Min.	Quan.
OB kits	2	
Feminine pads	6	
Foil baby bunting	2	
Gowns	2	

Trauma Cabinet

Item	Min.	Quan.
Burn kits	2	
Hot packs	4	
Cold packs	4	
Triangular bandages	7	
Tape	7	
Assorted band-aids	7	
2x2 gauze pads	20	
4x4 gauze pads	20	
5x9 gauze pads	10	
10x30 trauma pads	2	
SAM splints	2	
Rolled gauze	6	
Coban	6	
Liter sterile H2O	1	
-exp. date:		
Liter sterile saline	1	
-exp. date:		
Sterile burn sheets	2	
Tourniquets	2	
Shears	1	

Under Bench Seat

Item	Min.	Quan.
Emesis basins	2	
Urinals	2	
Bed pans	2	
Gowns	2	

Under Double Bench Seat

Item	Min.	Quan.
Spare pillow	1	
Blankets	4	
Towels	4	
Sheets	4	
Pillow cases	4	
Heavy blankets	1	

Pull-Out Drawer

Naracan kit	Yes / No
-Narcan exp date:	
CPR / EMT cards	Yes / No
FF Rehab Sheets	

Pediatrics Cabinet

Item	Min.	Quan.
Ped. BP stethoscope	1	
Multi-cuff set	Complete / Incomplete	
Stuffed animals	5	

Infection Control Cabinet

Item	Min.	Quan.
Goggles	2	
Contamination suits	2	
Face masks	10	

Rear Interior

Clipboard	Yes / No
-10 PCR's	Yes / No
-10 Pt. refusals	Yes / No
-3 Pens	Yes / No
Garbage	Full / Half / Empty

Stretcher

Item	Min.	Quan.
Linens on stretcher	Yes / No	
Tourniquet	1	
Hospital key	Yes / No	
Red bag	Yes / No	
-BP Cuff	1	
-Stethoscop	1	
-Pulse Ox	1	
-Pulse Ox battery level:		
-Liter sterile H2O	1	
-H2O exp. date:		
-Adult N.C.	1	
-Adult N.R.B.	1	
-Ped. N.C.	1	
-Ped. N.R.B.	1	

Stretcher(cont'd.)

Item	Min.	Quan.
-Band-aids	20	
-Gauze pads	10	
-Coban	3	
-Shears	1	
-Tourniquets	2	
-Bottled water	1	
-Oral glucose	3	
-Oral glucose exp. date:		
-Penlight	3	
-Glove sets	4	
-Hot packs	2	
-Cold pa	2	
Stretcher charged	Yes / No	

Drivers Compartment

Vehicle key	Yes / No
Fuel key	Yes / No
Fuel log	Yes / No
10 run sheets	Yes / No
3 pens	Yes / No
Mapbooks	Yes / No
2 safety vests	Yes / No

Final Check-off

Vehicle interior cleaned	Yes / No
Vehicle exterior cleaned	Yes / No
Vehicle fuel level	¼ ½ ¾ Full
Driving lights working	Yes / No
Emergency lights working	Yes / No
Siren working	Yes / No
O2 levels on-board:	Portable:

Concerns

Part 800 done by: _____

Signature: _____

Month: _____ Day: _____ Year: _____

UT-265 Post Run Check Sheet

Compt. 1			Compt. 4		
Quantity	Description	Checked	Quantity	Description	Checked
1	6" to 5" Reducer		1	Portable Pump	
1	4" to 2 1/2" Male		1	Chainsaw	
2	Spanner Wrenches		1	2 1/2" Gallon of Gas	
1	2 1/2" Elbow		1	Gallon Bar Oil	
2	2 1/2" Double Male		1	Plastic Pail	
1	2 1/2" Double Female		1	O2 Resuscitator	
2	3" Double Male		Compt. 5		
1	3" to 1 1/2" Reducer		Quantity	Description	
1	1 1/2" to Garden Hose		1	Ring	
2	5" to 4" Story		1	Throw Ring	
1	5" to 4" STORZ		1	2 1/2" Hose Inflator	
1	Hydrant Wrench		2	Light Sticks	
1	Rubber Mallet		3	Floatation Vest	
2	1 1/2" Nozzles		3	Yellow Helmets	
1	Trailer Hitch		8	Throw Bags	
1	Gas Detector		Compt. 6		
1	Pair Channel Locks		Quantity	Description	
1	Extension Cord			Rope Rescue Equipment	
2	Wheel Chucks			Bottled Water	
1	Pair Gloves		1	Case of Squinchers	
Compt. 2			2	Harnesses	
Quantity	Description		Compt. 7		
2	Large Handlights		Quantity	Description	
1	Flathead Axe		9	Soft Side Indian Tanks	
1	Halligan Bar		9	Straps	
1	Chainsaw Safety Helmet		3		
1	Pair Large Bolt Cutters		2		
1	Short Pike Pole		2	Short Garden Hoses	
1	Sledge Hammer			Top	
1	Pair of Chaps		1	200' of 1 3/4" Crosslay	
4	Orange Traffic Flags		2	2 1/2" Suction Hose	
Compt. 3			4	5" Suction Hose	
Quantity	Description		1	Stokes Basket	
2	MSA Air Packs			500' of 4" Supply Hose	
2	Spare Air Tanks			300' of 1" Forrestry Hose	
1	2 1/2" Float Strainer			Rear	
1	5 Gallon Pail of Flares		Quantity	Description	
			1	12' Extension Ladder	
			1	Short Pike Pole	
			1	Long Pike Pole	
			3	Grass Fire Rakes & Brooms	

TA-114 Post Run Check Sheet

Cab			Driverside		
Quantity	Description	Checked	Quantity	Description	Checked
1	Portable Radio		2	10' of 6" Hard Suction	
1	Traffic Flag				
2	MSA Face Masks				
Compt. 1					
Quantity	Description	Checked	Quantity	Description	Checked
1	Rubber Mallet				
1	1 1/2" Double Female				
3	STORZ Spanner Wrenches				
2	Regular Spanner Wrenches				
1	Hydrant Wrench				
1	2 1/2" Double Male				
1	2 1/2" to 1 1/2" Reducer				
1	3" to 2 1/2" Female				
3	2 1/2" Double Female				
1	4" Story to 2 1/2" Female				
1	2 1/2" Gates Valve				
1	6" to 4" Gated Valve				
1	6" to 4" Angle Fitting				
1	5" to 4" Adapter				
1	6" Male to 4" Story				
2	Ropes				
2	Handlights				
1	6" Barrel Strainer				
1	25' of 4" Hose				
Compt. 2					
Quantity	Description	Checked	Quantity	Description	Checked
2	Spare MSA Air Tanks				
1	Dry Powder Extingusher				
3	Softside Indian Tanks				
1	25' of 4" Hose				
Rear Passenger					
Quantity	Description	Checked	Quantity	Description	Checked
1	50' of 2 1/2" Hose				
	Driver Side Rear				
2	50' of 2 1/2" Hose				
	Rear Deck				
Quantity	Description	Checked	Quantity	Description	Checked
1	50' of 2 1/2" Hose				
Top					
Quantity	Description	Checked	Quantity	Description	Checked
2	200' of 1 3/4" Crosslay				

Post Run Sheet for Engine 52

Cab		Compt. 2			
Quantity	Description	Checked	Quantity	Description	Checked
2	Portable Radios		1	Set Stacked Tips for Deck Gun	
4	Large Handlights			Bottled Water	
1	Bullard Thermal Cam		1	Box of Squinchers H2O Mix	
4	MSA Air Packs w/ Masks		3	Ropes	
1	AED		1	Portable O2	
1	Command System		Compt. 3		
1	Small Raytec Thermal Cam		Quantity	Description	
	Pump Panel Step Compt.		1	2 1/2 Gallon Gas Can	
Quantity	Description		1	2 1/2 Gallon Mixed Gas Can	
1	Box of Flares		1	TeleLight Generator	
1	Roll of Caution Tape		1	Green Ext. Cord	
Compt. 1			1	Orange Ext. Cord on Reel	
Quantity	Description		1	Honda Generator	
1	2 1/2" Watercurtain		1	Yellow Funnel	
1	Smooth Bore 1 1/2" Nozzle		Compt. 4		
1	3" to 2 1/2" Adapter		Quantity	Description	
1	5" to 2 1/2" Adapter		1	HURST Hydraulic Pump	
1	2 1/2" Double Female		1	Hurst Cutter	
1	3" Female to 2 1/2" Male		1	Hurst Spreader	
1	2 1/2" Female to 3" Male		1	Hurst Ram	
1	2 1/2" to 2 - 1 1/2" Y		1	Brace for Hurst Tool	
3	2 1/2" to 1 1/2" Adapter		2	Spare Hoses for Hurst Tools	
3	2 1/2" Double Male		1	Hydrant	
1	1 1/2" Double Female		Compt. 5		
1	Hydrant Wrench		Quantity	Description	
3	Spanner Wrenches		1	Positive Pressure Fan	
1	5 Gallon F-500 Additive		2	Legs for Signs	
1	Rubber Mallet		1	STIHL Chainsaw ,	
1	Dry Chem. Extingisher		Assorted	Wood Chucking	
1	6" Shallow Strainer			Basket w/ Chains for Hurst	
1	% Gallon 3%-6% AFFF Foam		1	Window Cutting Tool	
1	WMD Backpack		1	Folding Highway Sign	
1	1 1/2" Foam Educator		1	Blue Tarp	
1	5 Gallon Wetting Agent		Compt. 6		
1	Pouch w/ Misc. Tools		Quantity	Description	
Compt. 2			1	Dewalt Tool Set	
Quantity	Description		1	CO2 Extingisher	
1	4" Hose Roller		1	Dewalt Saw	
1	MSA Air Pack w/ Mask		1	Streamlight Port. Hand Light	
1	2 1/2" to Garden Hose		1	Blue Tarp	
1	Garden Hose Y		9	Spare Air Bottles	
1	4" STORZ to 2- 2 1/2" Y		1	Orange Handle Pry Bar	
1	6" to 4" STORZ Adapter				

Post Run Sheet for Engine 52

		Checked			Checked
Compt. 7			Top		
Quantity	Description		Quantity	Description	
2	Sign Stands		2	5 Gallon Pail Absorbant	
1	Hydrant Wrench		1	5 Gallon Peat Absorbent	
2	Spanner Wrenches		1	Shovel	
1	Water Extingisher		2	Cones	
1	Pair Bolt Cutters		1	5 Gallon Pail of F-500 Foam	
1	Post Sledge Hammer				
1	Long Pry Bar				
2	Halligan Bars				
2	Push Brooms				
1	Flat Head Axe				
4	Road Signs				
2	Orange Flags				
1	Long Pry Bar				
18	Road Cones				
	Step Compt Pass. Side				
	25ft of 4" Hose				
Outside					
Passenger Side					
Quantity	Description				
1	Pickhead Axe				
2	Spanner Wrenches				
2	Spare Air Bottles				
Rear					
Quantity	Description				
1	Blitz Fire Ground Monitor				
Driver Side					
Quantity	Description				
1	Pickhead Axe				
2	Spanner Wrenches				
	100ft Trash Line 1 3/4"				
2	Spare Air Bottles				
	Top Hose Bed				
	600ft 4" Hose				
	400ft 2 1/2"				
	200ft 1 3/4"				
1	2 1/2" Nozzle				
1	24ft Extension Cord				
1	14 ft Ladder				
1	10 ft Attic Ladder				
1	Long Pike Pole				
1	Short Pike Pole				
3	10 ft 6" Hard Suction				
2	200ft 1 3/4" Preconnects				
	w/ Nozzle				

Hinsdale Post Run Checksheet
Engine 51

ab	Checked	Compt. 2	Checked
Quantity	Description	Quantity	Description
5	MSA Air Packs	1	Halligan Bar
1	Portable Radio	1	Small Pry Bar
2	Large Handlights	Compt. 3	
1	Thermal Cam	Quantity	Description
1	Hammerhead Pry Bar	1	Blitz Fire Ground Monitor
1	Spare Air Mask	6	Spare Bottles for Air Packs
Compt. 1		1	500-gal Container of F-500 Foam
Quantity	Description	1	Chimney Cleaning Kit
1	2 1/2" to 1 1/2" reducer Cap	Compt. 4	
2	2 1/2" Double Female	Quantity	Description
1	1 1/2" Double Female	1	24 ft 2 Section Ladder
2	2 1/2" Double Male	1	12 ft Ladder
1	3" x 2 1/2" Adapter	1	10 ft Attic Ladder
1	2 1/2" x 3" Adapter	1	Short Pike Pole
1	1 1/2" Double Male	1	Long Pike Pole
1	1 1/2" Garden Hose Adapter	1	Pry Bar
1	2 1/2" Male to 1 1/2" Female	2	10ft Section of Clear Suction 6"
1	1 1/2" To 2 Garden Hose		200 ft of Forestry Hose 1"
2	Reg. Spanner Wrenches	Compt. 5	
6	STORZ Spanner Wrenches	Quantity	Description
1	Rubber Mallet	1	STIHL Chainsaw
1	Hydrant Wrench	1	STIHL Rescue Saw (K-12)
1	Buddy Breathing Hose	1	Hydrant Bag and Tools
1	Fill Hose For Foam	1	1 Gallon can of Mixed Gas
2	Flags	2	Extra Blades for K-12 Saw
1	Task Force Tips for Smooth Bore	Compt. 6	
1	4" STORZ to 2- 2 1/2" Y	Quantity	Description
1	MSA Air Pack for Driver	1	5 Gallon Pail w/ Flares
1	6" to 4" Storz Adapter	1	Electrical Smoke Ejector
1	Hose Roller for 4"	1	Bottled Water
1	Foam Educator 1 1/2"	1	Case of Squinchers Water Mix
1	2 1/2" Adjustable Nozzle	1	Roll of Caution Tape
1	6" Barrel Strainer	1	Streamlight Portable Light
1	Hand Tool Kit	1	Shovel Handled Pike Pole/Pry Bar
1	WMD Bag	1	Pair of Large Bolt Cutters
1	6" Double Female	1	Penetrating Ceiling Nozzle 1 1/2"
1	Flare Kit	6	Assorted Ropes
1	2 1/2" TO 2 1 1/2" Y	1	Electrical / 4 Outlet Gang Box
	Spare Hose Gaskets	4	Small Spanner Wrenches
Compt. 2		2	STORZ 4" Spanner Wrenches
Quantity	Description	1	AMKUS Spreaders
1	High Rise Pack(200ft 1 1/2"w/ Nozzel)	1	AMKUS Cutter
1	Flathead Axe	1	HURST Power Unit for Tools
1	Pickhead Axe	1&1	50ft Blue and 100ft Yellow Ext.

Hinsdale Post Run Checksheet
 Engine 51

Quantity	Description	Checked
1	Passenger Side Running Board	
1	High Rise Pack (150ft Hose and Nozzle)	
	Compartments Over Wheel Wells	
	Drivers Side	
Quantity	Description	
3	Spare Airpack Bottles	
	Passenger Side (Front)	
2	Spare Airpack Bottles	
	Passenger Side (Rear)	
	Dry Powder and Pressurized H2O EXT.	
	HOSE	
	Front Bumper	
Quantity	Description	
1	150 ft 1 3/4" with Nozzle	
2	Crosslays 200ft 1 3/4" with Nozzle	
	Rear Hose Bed	
	1050ft of 4" Supply Line	
	400ft of 3" Hose and Nozzle	
	Top Of Truck	
7	Traffic Cones	
1	5 Gallon Peat Absorbent	
2	5 Gallon Pails of Kitty Litter	